

The Jockey Club CPS Limited

Central Police Station Conservation  
and Revitalisation Project:  
*Thirty-fifth Monthly EM&A Report*  
*(1 September to 30 September 2014)*

Issue Date: October 2014

**Environmental Resources Management**

16/F Berkshire House  
25 Westlands Road  
Quarry Bay, Hong Kong  
Telephone: (852) 2271 3000  
Facsimile: (852) 2723 5660  
E-mail: [post.hk@erm.com](mailto:post.hk@erm.com)  
<http://www.erm.com>

The Jockey Club CPS Limited

Central Police Station Conservation  
and Revitalisation Project:  
*Thirty-fifth Monthly EM&A Report*  
*(From 1 September to 30 September*  
*2014)*

Issue Date: October 2014

Reference 0095646

|  |   |
|--|---|
| For and on behalf of<br>ERM-Hong Kong, Limited |   |
| Approved by:                                   | Frank Wan   |
| Signed:  |   |
| Position:                                      | Partner   |
| Certified by:                                  | <br>(Environmental Team Leader – Winnie Ko) |
| Date:  | 13 October 2014   |

This report has been prepared by ERM-Hong Kong, Limited with all reasonable skill, care and diligence within the terms of the Contract with the client, incorporating our General Terms and Conditions of Business and taking account of the resources devoted to it by agreement with the client.

We disclaim any responsibility to the client and others in respect of any matters outside the scope of the above.

This report is confidential to the client and we accept no responsibility of whatsoever nature to third parties to whom this report, or any part thereof, is made known. Any such party relies on the report at their own risk.

**Your ref.** 0095646\_let\_Atkins\_20141014 Monthly EM&A Report No.35.doc  
**Our ref.** 5121189/17.20/OC073/SO

**Date:** 14 October 2014

**Telephone (852) 2972 1000**  
Facsimile (852) 2890 6343

**info.hk@atkinsglobal.com**  
www.atkinsglobal.com

## By Email and Post

ERM-Hong Kong Limited,  
16/F DCH Commercial Centre,  
25 Westlands Road,  
Quarry Bay,  
Hong Kong

**Attn: Ms Winnie Ko**

Dear Winnie,

## Central Police Station Conservation and Revitalization Project Verification of Monthly EM&A Report No.35

We refer to your letter dated 14 October 2014 regarding the Monthly EM&A Report No.35. Atkins China Ltd. verifies, in the capacity of Independent Environmental Checker, that the report, in principle, conforms the requirements provided in Condition 3.4 of the Environmental Permit (EP-408/2011/B).

**Yours sincerely,  
For Atkins China Ltd.**



**Sharifah Or  
Independent Environmental Checker**

c.c. HKJC – Mr. Kenneth Lee  
Rocco Design Architect – Mr. Charles Kung

By Email  
By Email

## CONTENTS

|       |  |    |
|-------|--|----|
| 1     | INTRODUCTION   | 1  |
| 1.1   | PURPOSE OF THE REPORT  | 1  |
| 1.2   | STRUCTURE OF THE REPORT  | 1  |
| 2     | PROJECT INFORMATION  | 3  |
| 2.1   | BACKGROUND   | 3  |
| 2.2   | SITE DESCRIPTION   | 3  |
| 2.3   | CONSTRUCTION ACTIVITIES  | 3  |
| 2.4   | PROJECT ORGANISATION   | 4  |
| 2.5   | STATUS OF ENVIRONMENTAL APPROVAL DOCUMENTS                     | 4  |
| 3     | ENVIRONMENTAL MONITORING REQUIREMENTS                          | 8  |
| 3.1   | NOISE MONITORING   | 8  |
| 3.1.1 | Monitoring Location  | 8  |
| 3.1.2 | Monitoring Parameters, Frequency and Programme                 | 8  |
| 3.1.3 | Monitoring Equipment and Methodology                           | 8  |
| 3.1.4 | Event / Action Plan  | 9  |
| 3.1.5 | Mitigation Measures  | 9  |
| 3.2   | CULTURAL HERITAGE  | 8  |
| 3.2.1 | Vibration Monitoring   | 8  |
| 3.2.2 | Mitigation Measures  | 9  |
| 3.3   | LANDSCAPE AND VISUAL MONITORING                                | 11 |
| 3.3.1 | Mitigation Measures  | 11 |
| 3.4   | ENVIRONMENTAL REQUIREMENTS IN CONTRACT DOCUMENTS               | 11 |
| 4     | IMPLEMENTATION STATUS ON ENVIRONMENTAL PROTECTION REQUIREMENTS | 12 |
| 5     | MONITORING RESULTS   | 13 |
| 5.1   | NOISE  | 13 |
| 5.2   | CULTURAL HERITAGE  | 13 |
| 5.3   | LANDSCAPE AND VISUAL   | 14 |
| 5.4   | WASTE MANAGEMENT   | 15 |
| 6     | ENVIRONMENTAL SITE INSPECTION                                  | 16 |
| 7     | ENVIRONMENTAL NON-CONFORMANCE                                  | 17 |
| 7.1   | SUMMARY OF MONITORING EXCEEDANCE                               | 17 |
| 7.2   | SUMMARY OF ENQUIRY   | 17 |
| 7.3   | SUMMARY OF ENVIRONMENTAL NON-COMPLIANCE                        | 17 |
| 7.4   | SUMMARY OF ENVIRONMENTAL COMPLAINT                             | 17 |
| 7.5   | SUMMARY OF ENVIRONMENTAL SUMMONS AND SUCCESSFUL PROSECUTION    | 17 |



|     |  |    |
|-----|--|----|
| 8   | <b>FUTURE KEY ISSUES</b>                         | 19 |
| 8.1 | <b>KEY ISSUES FOR THE COMING MONTH</b>           | 19 |
| 8.2 | <b>MONITORING SCHEDULE FOR THE NEXT MONTH</b>    | 19 |
| 8.3 | <b>CONSTRUCTION PROGRAMME FOR THE NEXT MONTH</b> | 20 |
| 9   | <b>CONCLUSIONS</b>                               | 21 |

#### **LIST OF TABLES**

|                  |  |
|------------------|--|
| <b>Table 2.1</b> | <b>Summary of Construction Activities Undertaken from 1 September to 30 September 2014</b> |
| <b>Table 2.2</b> | <b>Summary of Environmental Licensing, Notification and Permit Status</b>                  |
| <b>Table 3.1</b> | <b>Construction Phase Noise Monitoring Station</b>   |
| <b>Table 3.2</b> | <b>Noise Monitoring Equipment</b>  |
| <b>Table 3.3</b> | <b>Action and Limit Levels for Construction Noise Monitoring</b>                           |
| <b>Table 3.4</b> | <b>Alert, Alarm and Action (AAA) Levels for Vibration Monitoring</b>                       |
| <b>Table 3.5</b> | <b>Event and Action Plan for Vibration Monitoring</b>                                      |
| <b>Table 4.1</b> | <b>Status of Required Submissions</b>  |
| <b>Table 5.1</b> | <b>Findings of Monthly Tree Inspection in the Reporting Period</b>                         |
| <b>Table 5.2</b> | <b>Quantities of Waste Generated from the Project</b>                                      |
| <b>Table 7.1</b> | <b>Summary of Complaints Received</b>  |
| <b>Table 8.1</b> | <b>Construction Works to be Undertaken in the Coming One Month</b>                         |

#### **LIST OF ANNEXES**

|                 |   |
|-----------------|---|
| <b>Annex A</b>  | <b>Locations of Works Areas and the Surroundings</b>                        |
| <i>Annex A1</i> | <i>Project Location</i>   |
| <i>Annex A2</i> | <i>Declared Monuments within the Project Site</i>                           |
| <i>Annex A3</i> | <i>Site Layout Plan marked with Works</i>                                   |
| <b>Annex B</b>  | <b>Project Organization Chart and Contact Detail</b>                        |
| <b>Annex C</b>  | <b>Locations of Noise Monitoring Stations and Noise Sensitive Receivers</b> |
| <b>Annex D</b>  | <b>Monitoring Schedule of the Reporting Month and the Next Month</b>        |
| <b>Annex E</b>  | <b>Calibration Reports for Calibrators and Sound Level Meters</b>           |
| <b>Annex F</b>  | <b>Event /Action Plans for Noise</b>  |
| <b>Annex G</b>  | <b>Summary of Implementation Status</b>                                     |
| <b>Annex H</b>  | <b>Noise Monitoring Results</b>   |
| <b>Annex I</b>  | <b>Construction Programme for the Project</b>                               |

- Annex J**     **Tree Inspection Reports**
- Annex K**     **Environmental Complaint, Environmental Summons and Prosecution Log**
- Annex L**     **Records of Vibration Monitoring for Trial Piling and Pipe / Bored Piling Works**
- Annex M**     **Records of Vibration Monitoring for Other Construction Works**

## EXECUTIVE SUMMARY

The construction works of **Central Police Station Conservation and Revitalisation Project** commenced on 24 October 2011. This is the thirty-fifth monthly Environmental Monitoring and Audit (EM&A) report presenting the EM&A works carried out during the period from 1 September to 30 September 2014 in accordance with the EM&A Manual.

### Summary of Construction Works undertaken during Reporting Period

The major construction works undertaken during the reporting period include:

- Structural addition and alteration works at Block 2, Block 3, Block 4, Block 9, Block 10, Block 12, Block 13, Block 15 and Block 17;
- Roof repair works at Block 4, Block 9, Block 10 and Block 19;
- Demolition works at Block 3, Block 4, Block 9, Block 13 and Block 14;
- New RC structure construction at Block 2, Block 3, Block 12, Block 13 and Block 14;
- Dismantle temp work at Block 8;
- Builders work and E&M to transformer room at Block 8;
- Conceal conduit construction and E&M installation at Block 1, Block 6 and Block 7;
- E&M opening at Block 2, Block 6 and Block 7;
- Underground drainage at Block 1, Block 2 and Block 11;
- Builders work in basement plant room;
- Timber doors and windows repair works at Block 3, Block 4, Block 6, Block 7, Block 8, Block 9 and Block 10;
- Paint stripping and plaster works at Block 1, Block 2, Block 3, Block 6, Block 7, Block 9, Block 14 and Block 15;
- Metal works repair at Block 15;
- Façade works at Block 2, Block 3, Block 4, Block 6, Block 7, Block 8, Block 10 and Block 14;
- Structural timber floor repair at Block 3;
- New balcony construction at Block 6;
- Balcony repair at Block 6 and Block 7;
- Service trench construction of L2;
- Excavation of M3;
- Preservation by record works at U2;
- Arbuthnot Road West works;
- Core wall construction at Arbuthnot Wing;
- Basement construction at Old Bailey Wing; and
- R22, R177 upgrading.

## Environmental Monitoring and Audit Progress

A summary of the monitoring activities in this reporting period is listed below:

- Construction noise monitoring during normal weekdays at each monitoring station 5 times
- Joint environmental site inspection 1 time
- Heritage site inspections 20 times
- Landscape & visual monitoring 1 time
- Tree inspection 1 time
- Vibration monitoring for piling works 125 times
- Vibration monitoring for other construction works 75 times

## Noise

5 sets of 30-minute construction noise measurements were carried out at each of the monitoring stations (NM2 and NM6) during normal weekdays of the reporting period. No exceedance of the Limit Level of construction noise was recorded during the reporting period. The Action Level of noise (complaint received) was triggered twice during the reporting period and investigations are being carried out.

## Cultural Heritage

Vibration monitoring carried out for the trial piling and piling works during the reporting period are listed below:

- 25 vibration monitoring measurements for the basement construction at Parade Ground;
- 25 vibration monitoring measurements at Block 8;
- 25 vibration monitoring measurements at Old Bailey Wing (Block 50);
- 25 vibration monitoring measurements at Block 51; and
- 25 vibration monitoring measurements at Block 17.

Vibration monitoring carried out for other construction works during the reporting period are listed below:

- 25 vibration monitoring measurements for the structural addition and alteration works at Block 1;
- 25 vibration monitoring measurements for the structural addition and alteration works at Block 14.
- 25 vibration monitoring measurements for the structural addition and alteration works at Block 11.

No exceedance of the Alert, Alarm and Action Levels was recorded during the reporting period.

Heritage site audits were conducted on 1-5, 8, 10-12, 15, 17-19, 22-26, 29-30 September 2014 by the Heritage Checker during the reporting period. Major observations and recommendations during the site inspections were listed below:

*2 September 2014*

- It was observed that one section of the timber cornice to Block 6 east balcony was laid on the top of the scaffold without protection. The Contractor was informed to follow up.

*24 September 2014*

- It was observed that the holding cell to Block 9 lower ground floor area was being used as a rubbish store. The Contractor was reminded to clear the rubbish immediately.

The Contractor was urged to follow-up the necessary rectification based on the inspection findings.

The follow-up actions recommended in the heritage site audits from the last reporting period (August 2014) have generally been implemented.

#### Landscape & Visual

Landscape and visual monitoring has commenced since October 2011 on a monthly basis. Tree inspection was conducted on 3 September 2014 by the arborist during the reporting period. There was no observation or recommendation from the arborist.

#### Waste Management

Wastes generated from this Project include inert construction and demolition (C&D) materials and non-inert C&D materials. A total of 1,216.97 tonnes of inert C&D materials were generated during the reporting period. 264.83 tonnes of non-inert C&D materials comprising general refuse were generated and disposed of at the SENT Landfill. 9,720 kg of metal was produced and sent to recyclers for recycling. No plastic waste or paper/cardboard packaging was generated during the reporting period. No chemical waste was produced during the reporting period.

#### Environmental Site Inspection

A joint environmental site inspection was carried out by the representatives of the Contractor, the IEC and the ET on 23 September 2014. There was no major observation identified during the site inspection.

## Environmental Exceedance/Non-conformance/Compliant/Summons and Prosecution

No exceedance of the Limit Level of construction noise was recorded at designated monitoring stations during the reporting period. Two exceedances of the Action Level of noise (complaint received) were recorded during the reporting period.

No exceedance of the Alert, Alarm and Action Levels of vibration was recorded during the reporting period.

No enquiry was received during the reporting period.

No non-compliance event was recorded during the reporting period.

Two complaints were received during the reporting period.

No summons/prosecution was received during the reporting period.

## Future Key Issues

Works to be undertaken in the next month include:

- Structural addition and alteration works at Block 2, Block 3, Block 4, Block 9, Block 10, Block 11, Block 12, Block 13 and Block 14;
- Roof repair works at Block 10 and Block 19;
- Demolition works to Block 3, Block 4, Block 5, Block 13 and Block 14;
- New RC structure construction at Block 2, Block 3 and Block 13;
- Paint stripping and plaster repair at Block 2, Block 3, Block 4, Block 6, Block 7, Block 9, Block 11, Block 14 and Block 15;
- Builders work at basement plant room;
- Timber doors and windows repair works at Block 2, Block 3, Block 4, Block 6, Block 7, Block 8, and Block 9;
- E&M opening at Block 2, Block 6 and Block 7;
- Conceal conduit construction / E&M installation at Block 1, Block 6 and Block 7;
- Structural timber floor repair at Block 3, Block 4, Block 6, Block 7, Block 10 and Block 14;
- Façade works at Block 2, Block 3, Block 4, Block 6, Block 7, Block 8, Block 10, Block 11, Block 14, Block 15, Block 17 and Block 19;
- Balcony repair at Block 6 and Block 7;
- New balcony construction at Block 6;
- Erection of rain shelter at Block 15;
- Metal works repair at Block 15;
- Underground drainage at Block 2, Block 6, Block 7 and Block 11;
- Arbuthnot Wing core wall structure construction;

- Old Bailey Wing basement construction;
- Service trench construction of L2;
- Preservation by record works at U2;
- Final reinstatement of pavement at lower Arbuthnot Road east and traffic island at junction between Arbuthnot Road East and Wyndham Street;
- Excavation works for HEC power cable laying at Old Bailey Street east; and
- R22, R23 and R177 upgrading.

Potential environmental impacts arising from the above construction activities are mainly associated with dust, construction noise, site runoff and waste management.

ERM-Hong Kong, Limited (ERM) was appointed by the Jockey Club CPS Limited (the CPS Ltd) as the Environmental Team (ET) to undertake the Environmental Monitoring and Audit (EM&A) programme for the **Central Police Station Conservation and Revitalisation Project** (the Project).

### **1.1 PURPOSE OF THE REPORT**

This is the thirty-fifth EM&A report which summarises the impact monitoring results and audit findings for the EM&A programme during the reporting period from **1 September** to **30 September 2014**.

### **1.2 STRUCTURE OF THE REPORT**

The structure of the report is as follows:

Section 1 : **Introduction**

details the scope and structure of the report.

Section 2 : **Project Information**

summarises background and scope of the Project, site description, project organization and contact details, construction programme, the construction works undertaken and the status of Environmental Permit(s)/License(s) during the reporting period.

Section 3 : **Environmental Monitoring Requirements**

summarises the monitoring parameters, monitoring programmes, monitoring methodologies, monitoring frequency, monitoring locations, Action and Limit Levels, Event/ Action Plans, environmental mitigation measures as recommended in the EIA report and relevant environmental requirements.

Section 4 : **Implementation Status on Environmental Protection Requirements**

summarises the implementation of environmental protection measures during the reporting period.

Section 5 : **Monitoring Results**

summarises the monitoring results obtained in the reporting period.

Section 6 : **Environmental Site Inspection**

summarises the audit findings of the site inspections undertaken within the reporting period.



Section 7: **Environmental Non-conformance**

summarises any monitoring exceedance, environmental complaints and environmental summons within the reporting period.

Section 8: **Future Key Issues**

summarises the impact forecast and monitoring schedule for the next reporting month.

Section 9: **Conclusions**

## 2 PROJECT INFORMATION

### 2.1 BACKGROUND

The Chief Executive (CE)'s 2007-2008 Policy Address highlighted revitalisation as the guiding principle of heritage conservation and the Project was one of the specific proposals put forward by the CE in the same Policy Address. At the meeting of the Executive Council (ExCo) on 15 July 2008, the ExCo advised and the CE ordered that Government should enter into a partnership with the Hong Kong Jockey Club (HKJC) in the form of an agreement (or agreements) to take forward the conservation and revitalisation of the CPS project based on various guiding parameters. The Project is now being undertaken in partnership with the Development Bureau of the HKSAR Government. The HKJC has taken on board the decision at the ExCo meeting and further investigated the design and implementation of the Project. The Project is now implemented by the Jockey Club CPS Limited.

### 2.2 SITE DESCRIPTION

The location of the Project Site is shown in *Annex A1*. The Site is bounded by Hollywood Road to the north, Arbuthnot Road to the east, Chancery Lane to the south and Old Bailey Street to the west.

The Site comprises three Declared Monuments designated under the *Antiquities and Monuments Ordinance* in 1995. They are:

- Central Police Station;
- Former Central Magistracy; and
- Victoria Prison Compound.

They are collectively named the Central Police Station (CPS). *Annex A2* shows the location of the Declared Monuments within CPS and the buildings within the CPS.

### 2.3 CONSTRUCTION ACTIVITIES

A summary of the major construction activities undertaken in this reporting period is shown in *Table 2.1* and illustrated in *Annex A3*.

**Table 2.1** *Summary of Construction Activities Undertaken from 1 September to 30 September 2014*

| <b>Construction Activities Undertaken</b>   |
|---|
| <ul style="list-style-type: none"> <li>• Structural addition and alteration works at Block 2, Block 3, Block 4, Block 9, Block 10, Block 12, Block 13, Block 15 and Block 17;</li> <li>• Roof repair works at Block 4, Block 9, Block 10 and Block 19;</li> <li>• Demolition works at Block 3, Block 4, Block 9, Block 13 and Block 14;</li> <li>• New RC structure construction at Block 2, Block 3, Block 12, Block 13 and Block 14;</li> <li>• Dismantle temp work at Block 8;</li> <li>• Builders work and E&amp;M to transformer room at Block 8;</li> <li>• Conceal conduit construction and E&amp;M installation at Block 1, Block 6 and Block 7;</li> <li>• E&amp;M opening at Block 2, Block 6 and Block 7;</li> <li>• Underground drainage at Block 1, Block 2 and Block 11;</li> <li>• Builders work in basement plant room;</li> <li>• Timber doors and windows repair works at Block 3, Block 4, Block 6, Block 7, Block 8, Block 9 and Block 10;</li> <li>• Paint stripping and plaster works at Block 1, Block 2, Block 3, Block 6, Block 7, Block 9, Block 14 and Block 15;</li> <li>• Metal works repair at Block 15;</li> <li>• Façade works at Block 2, Block 3, Block 4, Block 6, Block 7, Block 8, Block 10 and Block 14;</li> <li>• Structural timber floor repair at Block 3;</li> <li>• New balcony construction at Block 6;</li> <li>• Balcony repair at Block 6 and Block 7;</li> <li>• Service trench construction of L2;</li> <li>• Excavation of M3;</li> <li>• Preservation by record works at U2;</li> <li>• Arbuthnot Road West works;</li> <li>• Core wall construction at Arbuthnot Wing;</li> <li>• Basement construction at Old Bailey Wing; and</li> <li>• R22, R177 upgrading.</li> </ul> |

**2.4** *PROJECT ORGANISATION*

The Project organisation chart and contact details are shown in *Annex B*.

**2.5** *STATUS OF ENVIRONMENTAL APPROVAL DOCUMENTS*

A summary of the relevant permits, licences, and/or notifications on environmental protection for this Project since the granting of the EP in April 2011 is presented in *Table 2.2*.

**Table 2.2 Summary of Environmental Licensing, Notification and Permit Status**

| <b>Permit/ Licences/<br/>Notification</b>  | <b>Reference</b>                      | <b>Validity Period</b>   | <b>Remarks</b>  |
|--|---------------------------------------|--|---|
| Environmental Permit (EP)  | EP-408/2011                           | -  | Superseded on 10 January 2012   |
|  | EP-408/2011/A                         | -  | Superseded on 22 March 2012   |
|  | EP-408/2011/B                         | Throughout the Contract  | Permit granted on 22 March 2012   |
| Notification of Construction Works as required under <i>Air Pollution Control (Construction Dust) Regulation</i> | Ref. No. 332920                       | Throughout the Contract  | -   |
| Registration of Waste Producer under <i>Waste Disposal Ordinance</i>   | Waste Producer No.: 5213-122-G2347-25 | Throughout the Contract  | -   |
| Effluent Discharge License under <i>Water Pollution Control Ordinance</i>  | License No. WT00010633-2011           | 21 Oct 2011 – 31 Oct 2016                                      | -   |
| Notification of Commencement of Asbestos Abatement Work under <i>Air Pollution Control Ordinance</i>             | -                                     | Throughout the Contract  | EPD's letter (EPD's ref.: (5) in EPAC/A/4/000/23 3 II) dated 2 December 2011 satisfied that the content of the asbestos abatement plan (Report No.: 0210/11/ED/0078A ) is in accordance with the APCO |
| Approval of Asbestos Abatement Work (Phase 2)  | -                                     | Earliest commencement date on 26 January 2012                  | EPD's letter (EPD's ref.:() in EPAC/A/4/000/23 3) dated 18 January 2012.  |
| Construction Noise Permit (CNP)  | GW-RS0734-12                          | 11 July 2012 at 0200 hours to 2 August 2012 at 0400 hours      | Expired.  |
|  | GW-RS0839-12                          | 13 August 2012 at 1900 hours to 31 December 2012 at 0700 hours | Expired.  |
|  | GW-RS1162-12                          | 1 December 2012 at 0000 hours to 28 March 2013 at 0600 hours   | Expired.  |
|  | GW-RS0113-13                          | 1 February 2013 at 0200 hours to 31 May 2013 at 0400 hours     | Expired.  |

|              |  |          |
|--------------|--|----------|
| GW-RS1301-12 | 2 January 2013 at 1900 hours to 29 June 2013 at 2300 hours     | Expired. |
| GW-RS0084-13 | 24 January 2013 at 1900 hours to 29 June 2013 at 0700 hours    | Expired. |
| GW-RS0638-13 | 16 June 2013 at 0700 hours to 15 September 2013 at 1900 hours  | Expired. |
| GW-RS0901-13 | 14 August 2013 at 0000 hours to 31 October 2013 at 0600 hours  | Expired. |
| GW-RS0714-13 | 29 June 2013 at 1900 hours to 28 December 2013 at 2400 hours   | Expired. |
| GW-RS0745-13 | 5 July 2013 at 1900 hours to 30 December 2013 at 2300 hours    | Expired. |
| GW-RS1110-13 | 7 October 2013 at 0200 hours to 31 December 2013 at 0400 hours | Expired. |
| GW-RS1205-13 | 4 November 2013 at 0000 hours to 30 January 2014 at 2400 hours | Expired. |
| GW-RS1275-13 | 13 November 2013 at 0000 hours to 30 April 2014 at 2400 hours  | Expired. |
| GW-RS0062-14 | 10 February 2014 at 0000 hours to 31 March 2014 at 2400 hours. | Expired. |
| GW-RS1461-13 | 29 December 2013 at 0000 hours to 28 June 2014 at 2400 hours.  | Expired. |
| GW-RS0271-14 | 1 April 2014 at 0100 hours to 30 June 2014 at 0600 hours       | Expired. |
| GW-RS0434-14 | 8 May 2014 at 0000 hours to 30 September 2014 at 2400 hours    | Expired. |
| GW-RS0651-14 | 28 July 2014 at 0000 hours to 26 September 2014 at 2400 hours  | Expired. |
| GW-RS0658-14 | 29 June 2014 at  | -        |

|              |  |   |
|--------------|--|---|
|              | 0000 hours to 28<br>December 2014 at<br>2400 hours                         |   |
| GW-RS0749-14 | 1 August 2014 at<br>0000 hours to 31<br>January 2015 at<br>2400 hours      | - |
| GW-RS0918-14 | 29 September 2014<br>at 0000 hours to 31<br>December 2014 at<br>2400 hours | - |

### 3.1 NOISE MONITORING

#### 3.1.1 Monitoring Location

The construction noise monitoring locations are listed in *Table 3.1* and are shown in *Annex C*.

**Table 3.1 Construction Phase Noise Monitoring Station**

| Monitoring Location         | Proposed Construction Noise Monitoring Station |     |                     |   |
|-----------------------------|--|-----|---------------------|---|
|                             | ID in EM&A Manual                              | ID  | Type of Measurement | Remark  |
| Rooftop of Ho Fook Building | N2   | NM2 | Façade              | -   |
| Rooftop of Chancery Mansion | ---  | NM6 | Façade              | Accesses to the original proposed monitoring location in the EM&A Manual, Chancery House (N5), were denied; alternative location of Chancery Mansion (N6), were therefore proposed and approved by the Authorised Person (AP), the Independent Environmental Checker (IEC) and EPD. |

The noise sensitive receivers are also shown in *Annex C*.

#### 3.1.2 Monitoring Parameters, Frequency and Programme

Weekly construction noise monitoring was conducted in accordance with the requirements stipulated in the EM&A Manual. The monitoring programme for this reporting period is shown in *Annex D*.

The construction noise levels were measured in terms of A-weighted equivalent continuous sound pressure level ( $L_{eq}$ ) in decibels dB(A).  $L_{eq(30min)}$  were used as the monitoring parameter for the time period in between 0700 – 1900 hours on normal weekdays. Supplementary information for data auditing, two statistical sound levels  $L_{10}$  and  $L_{90}$  - the levels exceeded for 10 and 90 percent of the time respectively, were also recorded during the monitoring for reference. The measured noise levels were logged in every 5 minutes throughout the impact monitoring period.

#### 3.1.3 Monitoring Equipment and Methodology

Construction noise measurements were conducted in accordance with the calibration and measurement procedures as stated in *Annex – General Calibration and Measurement Procedures of Technical Memorandum on Noise from Construction Work other than Percussive Piling (GW-TM)* issued under the *Noise Control Ordinance (NCO)* (Cap 400).

The sound level meters and calibrator used for the noise measurement, as listed in *Table 3.2*, complies with the IEC 651: 1979 and 804:1985 (Type 1) specifications. The calibration certificates of the sound level meters are appended in *Annex E*.

**Table 3.2** *Noise Monitoring Equipment*

| Monitoring Stations | Monitoring Equipment (Sound Level Meter and Calibrator) |
|---------------------|---|
| NM2, NM6            | <u>Calibrator</u><br>Rion NC-73 (S/N 10486660)          |
|                     | <u>Sound Level Meter</u><br>Rion NL-52 (S/N 00131627)   |

Immediately prior to and following the noise measurements, the accuracy of the measurement equipment was checked using an acoustic calibrator generating a known sound pressure level at a known frequency.

Measurements were accepted as the calibration level from before and after the noise measurement agree to within 1.0 dB(A).

### 3.1.4 *Event / Action Plan*

**Table 3.3** *Action and Limit Levels for Construction Noise Monitoring*

| Noise Monitoring Location | Action Level  | Limit Level, $L_{eq}(30mins), dB(A)$ | Remark  |
|---------------------------|---|--------------------------------------|---|
| NM2, NM6                  | When one documented complaint is received from any one of the sensitive receivers | 75 (note)                            | Applicable during 0700 – 1900 hours on normal weekdays. |

Notes:

- Acceptable Noise Levels for Area Sensitivity Rating of A/B/C. Limit Level is reduced to 70dB(A) for schools and 65dB(A) during school examination periods.
- If works are to be carried out during restricted hours, the conditions stipulated in the CNP issued by the NCA have to be followed.

The Event / Action Plan (EAP) for noise monitoring is presented in *Annex F*.

### 3.1.5 *Mitigation Measures*

The mitigation measures in accordance with the EP, EIA and EM&A Manual and their implementation status are presented in *Annex G*.

## 3.2 *CULTURAL HERITAGE*

### 3.2.1 *Vibration Monitoring*

In accordance with the EM&A Manual, vibration monitoring is required and the vibration control limits and vibration monitoring proposal are defined by a specialist for AMO's approval.



### *Baseline Monitoring*

A set of initial readings should be recorded prior to commencement of each stage of demolition works or trial piling works. The baseline vibration monitoring should be conducted for duration of 5 minutes on the measurement day(s) at each vibration monitoring location.

### *Vibration Monitoring for Demolition Works*

There are five phases/stages of vibration monitoring to be carried out for demolition works, namely Initial Reading Phase, Monitoring Stage 1, Monitoring Stage 2, Monitoring Stage 3 and Monitoring Stage 4. The vibration monitoring should be conducted for duration of 5 minutes on the days with demolition works at each vibration monitoring location.

### *Vibration Monitoring for Trial Piling and Pipe/Bored Piling Works*

Vibration monitoring for trial piling works and pipe/bored piling works is required. The monitoring location is shown in *Annex L*. The vibration monitoring should be conducted for duration of 5 minutes on the days with trial piling works or pipe/bored piling works at each vibration monitoring location.

### *Vibration Monitoring for Other Construction Works*

Vibration monitoring for specific construction works other than demolition works, trial piling works and pipe/bored piling works is also required in accordance with Building Department's requirement. The monitoring location is shown in *Annex M*. The number and location of monitoring location will depend on the location of the specific construction works. The vibration monitoring should be conducted for duration of 5 minutes on a daily basis (working day) at each vibration monitoring location.

### *Alert, Alarm and Action Levels*

The Alert, Alarm and Action (AAA) Levels are to be implemented during the vibration monitoring and shown in *Table 3.4*.

**Table 3.4** *Alert, Alarm and Action (AAA) Levels for Vibration Monitoring*

| <b>Instrument Type</b> | <b>Item Monitored</b> | <b>Alert Level</b> | <b>Alarm Level</b> | <b>Action Level</b> |
|------------------------|-----------------------|--------------------|--------------------|---------------------|
| Vibration Monitoring   | Horizontal Movement   | 2.0 mm/s           | 2.5 mm/s           | 3.0 mm/s            |

The Event / Action Plan (EAP) for vibration monitoring is shown in *Table 3.5*.

**Table 3.5** *Event and Action Plan for Vibration Monitoring*

| <b>Events</b>             | <b>Action</b>                               |
|---------------------------|---|
| Exceedance of Alert Level | Notify Management Contractor                |
| Exceedance of Alarm Level | Notify Authorised Person/ Resident Engineer |

| Events                     | Action                            |
|----------------------------|-----------------------------------|
| Exceedance of Action Level | Cease Works and submit mitigation |

### 3.2.2 *Mitigation Measures*

Cultural heritage mitigation measures (including those for archaeology) in accordance with the EP, EIA and EM&A Manual were implemented by the Contractor and the implementation status is given in *Annex G*.

### 3.3 *LANDSCAPE AND VISUAL MONITORING*

In accordance with the EM&A Manual, inspections of affected trees were conducted by an experienced and appropriately trained arborist. All irregularities that deviate from the recommended tree protection measures or could impose deleterious impacts on the protected trees were reported. Besides, implementation of mitigation measures for landscape and visual resources recommended in the EIA Report were also monitored during the site inspection.

#### 3.3.1 *Mitigation Measures*

Landscape and visual mitigation measures in accordance with the EP, EIA and EM&A Manual were implemented by the Contractor and the implementation status is given in *Annex G*.

### 3.4 *ENVIRONMENTAL REQUIREMENTS IN CONTRACT DOCUMENTS*

The environmental requirements as specified in the contract documents were reviewed and were covered in the EIA's requirements.

## **IMPLEMENTATION STATUS ON ENVIRONMENTAL PROTECTION REQUIREMENTS**

The Contractor has generally implemented the environmental mitigation measures (including those for archaeology) and requirements as stated in the EIA Report, the EP and EM&A Manual and the contract documents. The implementation status during the reporting period is summarized in *Annex G*.

Status of required submissions under the EP during the reporting period is presented in *Table 4.1*.

**Table 4.1** *Status of Required Submissions*

| <b>Submission</b>   | <b>Submission Date</b>                                 |
|---------------------|--|
| <i>EP Condition</i> |  |
| Condition 3.4       | Thirty-fourth Monthly EM&A Report<br>18 September 2014 |

## 5 *MONITORING RESULTS*

### 5.1 *NOISE*

A total of 5 sets of 30-minute construction noise measurements were carried out at the monitoring stations (NM2 and NM6) during normal weekdays of the reporting period. The monitoring results together with graphical presentations are presented in *Annex H*. The local impacts observed near the monitoring stations of NM2 and NM6 were summarised below:

- NM2: construction noise from activities in the Project Site and traffic noise from Old Bailey Street.
- NM6: construction noise from activities in the Project Site and traffic noise from Chancery Lane.

No exceedance of the Limit Level of construction noise was recorded during the reporting period. The Action Level of construction noise (complaint received) was triggered twice during the reporting period. Investigations are being carried out.

### 5.2 *CULTURAL HERITAGE*

#### 5.2.1 *Vibration Monitoring*

##### *Trial Piling and Piling works*

Vibration monitoring carried out for the trial piling and piling works during the reporting period are listed below:

- 25 vibration monitoring measurements for the basement construction at Parade Ground;
- 25 vibration monitoring measurements at Block 8;
- 25 vibration monitoring measurements at Old Bailey Wing (Block 50);
- 25 vibration monitoring measurements at Block 51; and
- 25 vibration monitoring measurements at Block 17.

The monitoring results are presented in *Annex L*.

##### *Other Construction Works*

Vibration monitoring carried out for other construction works during the reporting period are listed below:

- 25 vibration monitoring measurements for the structural addition and alteration works at Block 1;
- 25 vibration monitoring measurements for the structural addition and alteration works at Block 14;
- 25 vibration monitoring measurements for the structural addition and alteration works at Block 11.

The monitoring results are presented in *Annex M*.

All monitoring results were below the Alert/Alarm/Action Levels.

### 5.2.2 *Heritage Site Audit*

Heritage site audits were conducted on 1-5, 8, 10-12, 15, 17-19, 22-26, 29-30 September 2014 by the Heritage Checker during the reporting period. The cultural heritage requirements (including the recommended mitigation measures) stated in the approved EIA Report (AEIAR-162/2011) are being carried out. Major observations with respect to the requirements of the contract documents during the site inspections were listed below:

*2 September 2014*

- It was observed that one section of the timber cornice to Block 6 east balcony was laid on the top of the scaffold without protection. The Contractor was informed to follow up.

*24 September 2014*

- It was observed that the holding cell to Block 9 lower ground floor area was being used as a rubbish store. The Contractor was reminded to clear the rubbish immediately.

The Contractor was urged to follow-up the necessary rectification based on the inspection findings.

The follow-up actions recommended in the heritage site audits from the last reporting period (August 2014) have been implemented.

### 5.3 *LANDSCAPE AND VISUAL*

The tree inspection was conducted by the arborist on 3 September 2014 and major observations and recommendations in the reporting period are summarised in *Table 5.1*. The tree inspection report is contained in *Annex J*.

**Table 5.1 Findings of Monthly Tree Inspection in the Reporting Period**

| Tree No. | Botanical Name                | Overall Health Condition | Arborist's Observations / Recommendations |
|----------|-------------------------------|--------------------------|---|
| Tree -5  | <i>Mangifera indica</i>       | Good                     | • No further action required.             |
| Tree -6  | <i>Aleurites moluccana</i>    | Fair                     | • No further action required.             |
| Tree-7   | <i>Aleurites moluccana</i>    | Fair                     | • No further action required.             |
| Tree-8   | <i>Plumeria rubra</i>         | Fair                     | • No further action required.             |
| Tree-9   | <i>Araucaria cunninghamia</i> | Fair                     | • No further action required.             |
| Tree-11  | <i>Dracaena marginata</i>     | Fair                     | • No further action required.             |

**5.4 WASTE MANAGEMENT**

Wastes generated from this Project include inert construction and demolition (C&D) materials and non-inert C&D materials. Non-inert C&D materials were made up of wastes such as general refuse. With reference to relevant handling records and trip tickets of this Project, the quantities of different types of waste generated in the reporting period are summarised in *Table 5.2*. The non-inert C&D materials and general refuse generated from the Project were disposed of at the SENT Landfill. 9,720 kg of metal was generated and sent to recyclers for recycling. No plastic waste or paper/cardboard packaging was generated during the reporting period. No chemical waste was produced during the reporting period.

**Table 5.2 Quantities of Waste Generated from the Project**

| Month / Year   | C&D Materials          |                            | Chemical Waste |        |                   | Recycled materials |          |
|----------------|------------------------|----------------------------|----------------|--------|-------------------|--------------------|----------|
|                | (inert) <sup>(a)</sup> | (non-inert) <sup>(b)</sup> | Solid          | Liquid | Paper / cardboard | Plastics           | Metals   |
| September 2014 | 1,216.97 tonnes        | 264.83 tonnes              | 0 kg           | 0 L    | 0 kg              | 0 kg               | 9,720 kg |

**Notes:**

(a) Inert C&D materials include bricks, concrete, building debris, rubble and excavated soil.

(b) The figure presented under non-inert C&D materials represents quantities of non-recyclable materials such as general refuse which were disposed of at SENT Landfill. Recycled materials are reported separately.

Joint environmental site inspection was conducted by the representatives of the Contractor, IEC and the ET in the reporting period on 23 September 2014. There was no non-compliance recorded during the site inspection.

Follow-up Actions for the Last Site Audit

- Chemical containers observed without drip tray near Block 8 have been removed.

Observations and Recommendations of this Reporting Month

- Nil.

## 7 ENVIRONMENTAL NON-CONFORMANCE

### 7.1 SUMMARY OF MONITORING EXCEEDANCE

No exceedance of the Limit Level of construction noise or Alert, Alarm and Action Levels of vibration was recorded during the reporting period. The Action Level of construction noise (complaint received) was triggered twice during the reporting period.

### 7.2 SUMMARY OF ENQUIRY

No enquiry was recorded during the reporting period.

### 7.3 SUMMARY OF ENVIRONMENTAL NON-COMPLIANCE

No non-compliance event was recorded during the reporting period.

### 7.4 SUMMARY OF ENVIRONMENTAL COMPLAINT

Two complaints were received during the reporting period. Information about the complaints is summarised in *Table 7.1*.

*Table 7.1 Summary of Complaints Received*

| Date of Complaint Received by the Contractor | Means by which complaint was received | Nature of complaint |
|--|---------------------------------------|---------------------|
| 28 August 2014 <sup>(a)</sup>                | Environmental Protection Department   | Noise nuisance      |
| 22 September 2014 <sup>(b)</sup>             | Environmental Protection Department   | Noise nuisance      |
| 26 September 2014 <sup>(b)</sup>             | Environmental Protection Department   | Noise nuisance      |

**Note:**

- a) The complaint investigation for the complaint received on 28 August 2014 was in progress in the last reporting period and the complaint investigation report is provided in this reporting period.
- b) The complaint investigations for the complaints received on 22 and 26 September 2014 are in progress and the complaint investigation reports will be provided in the next reporting period.

On 28 August 2014, EPD received a complaint on noise nuisance from a resident living on Chancery Lane. The complaint was transferred to the Project's Environmental Team on 11 September 2014. The complainant mentioned that construction noise was emanated from manual construction activities within the CPS Project Site, particularly from loading and unloading metal materials at about 8:00am on 28 August 2014. The noise nuisance is suspected to be related to loading and unloading of a batch of rebar at the upper platform area during normal working hours. Weekly daytime noise monitoring at designated noise monitoring stations (NM2 and NM6) are conducted according to EM&A requirement. Noise monitoring results in the



past 4 weeks showed compliance with the construction noise standard. After the receipt of the complaint, the time of commencement of noisy construction works at the upper platform area would be postponed to after 9:00am on a daily basis. Also, the operation team and works contractor have been reminded to perform material handling and other works activities with care to avoid causing noise nuisance as much as possible.

The Complaint Investigation Reports and the cumulative number of complaints are presented in *Annex K*.

## 7.5

### *SUMMARY OF ENVIRONMENTAL SUMMONS AND SUCCESSFUL PROSECUTION*

No summons was received during the reporting period.

### 8.1 KEY ISSUES FOR THE COMING MONTH

Works to be undertaken for the coming monitoring period are summarised in *Table 8.1*.

**Table 8.1 Construction Works to be Undertaken in the Coming Month**

| <b>Work to be Undertaken</b>   |
|--|
| <ul style="list-style-type: none"> <li>• Structural addition and alteration works at Block 2, Block 3, Block 4, Block 9, Block 10, Block 11, Block 12, Block 13 and Block 14;</li> <li>• Roof repair works at Block 10 and Block 19;</li> <li>• Demolition works to Block 3, Block 4, Block 5, Block 13 and Block 14;</li> <li>• New RC structure construction at Block 2, Block 3 and Block 13;</li> <li>• Paint stripping and plaster repair at Block 2, Block 3, Block 4, Block 6, Block 7, Block 9, Block 11, Block 14 and Block 15;</li> <li>• Builders work at basement plant room;</li> <li>• Timber doors and windows repair works at Block 2, Block 3, Block 4, Block 6, Block 7, Block 8, and Block 9;</li> <li>• E&amp;M opening at Block 2, Block 6 and Block 7;</li> <li>• Conceal conduit construction / E&amp;M installation at Block 1, Block 6 and Block 7;</li> <li>• Structural timber floor repair at Block 3, Block 4, Block 6, Block 7, Block 10 and Block 14;</li> <li>• Façade works at Block 2, Block 3, Block 4, Block 6, Block 7, Block 8, Block 10, Block 11, Block 14, Block 15, Block 17 and Block 19;</li> <li>• Balcony repair at Block 6 and Block 7;</li> <li>• New balcony construction at Block 6;</li> <li>• Erection of rain shelter at Block 15;</li> <li>• Metal works repair at Block 15;</li> <li>• Underground drainage at Block 2, Block 6, Block 7 and Block 11;</li> <li>• Arbuthnot Wing core wall structure construction;</li> <li>• Old Bailey Wing basement construction;</li> <li>• Service trench construction of L2;</li> <li>• Preservation by record works at U2;</li> <li>• Final reinstatement of pavement at lower Arbuthnot Road east and traffic island at junction between Arbuthnot Road East and Wyndham Street;</li> <li>• Excavation works for HEC power cable laying at Old Bailey Street east; and</li> <li>• R22, R23 and R177 upgrading.</li> </ul> |

Potential environmental impacts arising from the above construction activities are mainly associated with dust, construction noise, site runoff and waste management.

### 8.2 MONITORING SCHEDULE FOR THE NEXT MONTH

The tentative schedule of noise monitoring for the next reporting period is presented in *Annex D*.

### 8.3

#### *CONSTRUCTION PROGRAMME FOR THE NEXT MONTH*

The most updated construction programme for the Project is presented in *Annex I*.

## CONCLUSIONS

The *Environmental Monitoring and Audit (EM&A) Report* presents the EM&A works undertaken during the period from 1 September to 30 September 2014 in accordance with EM&A Manual and the requirement under EP-408/2011/B.

No exceedance of Limit Level of construction noise was recorded at designated monitoring stations during the reporting period. The Action Level of noise (complaint received) was triggered twice during the reporting period and investigations are being carried out.

No exceedance of Alert, Alarm and Action Levels of vibration was recorded during the reporting period.

No enquiry was received during the reporting period.

No non-compliance event was recorded during the reporting period.

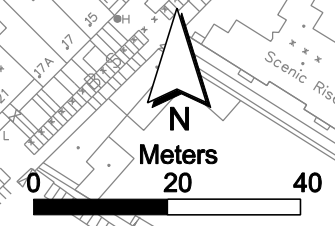
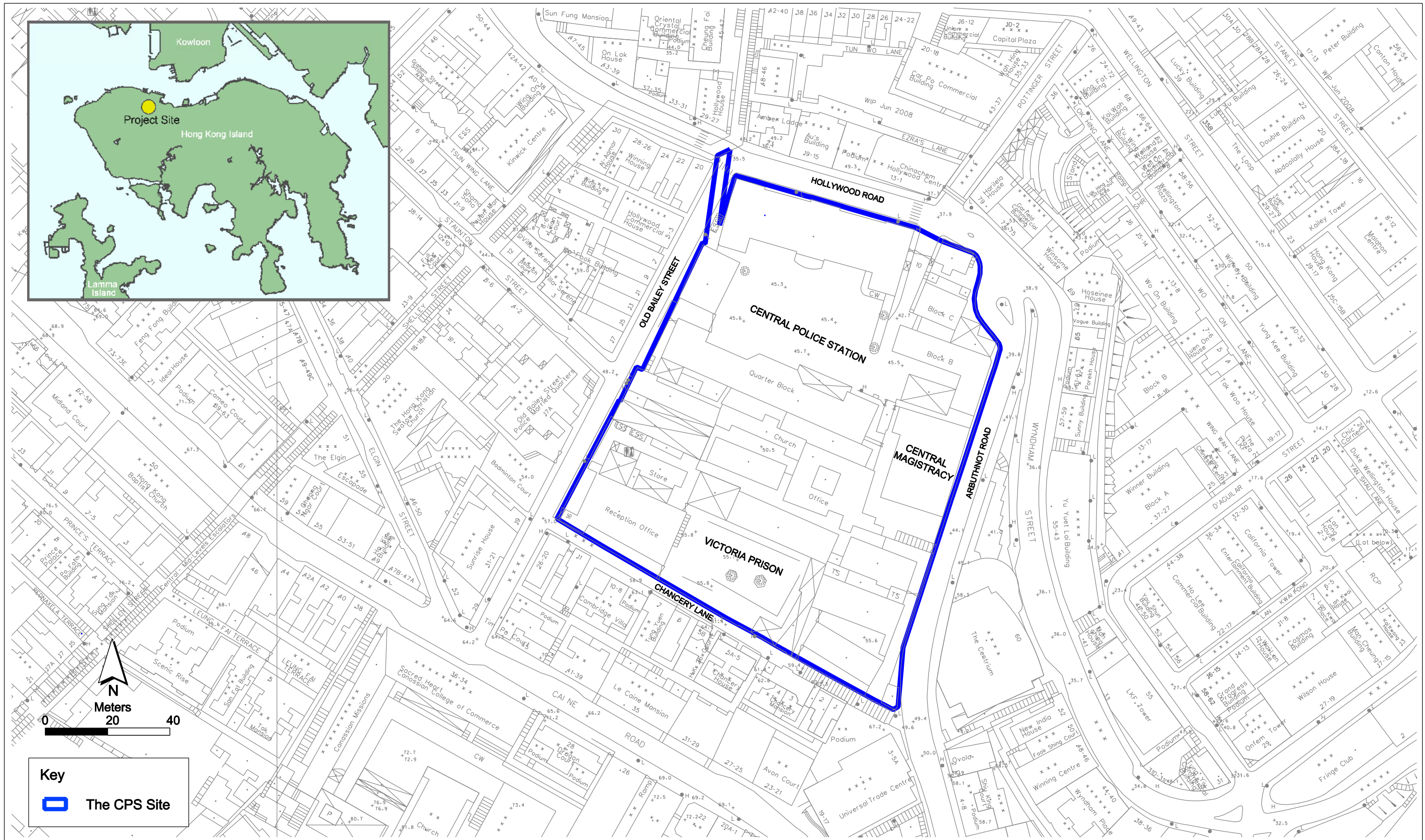
Two complaints were received during the reporting period.

No summons/prosecution was received during the reporting period.


The ET will keep track on the EM&A programme to ensure compliance of environmental requirements and the proper implementation of all necessary mitigation measures.

Annex A

## Locations of Works Areas and the Surroundings



**Key**

 The CPS Site

Annex A1

Project Location

**Environmental  
Resources  
Management**



**賽馬會文物保育有限公司**  
The Jockey Club CPS Limited

FILE: 0095646a-A3\_01.dgn  
DATE: 21/11/2011





Annex A2

Declared Monuments within the Project Site

**Environmental Resources Management**

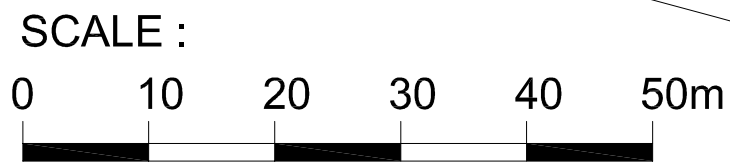


賽馬會文物保育有限公司  
The Jockey Club CPS Limited



**LEGEND**

- 1. E&M Installation / Opening / Conduit
- 2. Excavation
- 3. Internal Building Works
- 4. Permanent Steel Works Erection
- 5. Upgrading
- 6. Roof Replacement Works
- 7. Basement Construction
- 8. Structure A&A Works
- 9. Repair Works to Timber Window, Door, Structure, Floor and Metal Elements
- 10. Demolition Works
- 11. Facade Works / Link Bridge Repair
- 12. New Structure Construction
- 13. Balcony Repair
- 14. Paint Stripping and Plastering Works
- 15. Core Wall Construction
- 16. Utilities Diversion and Carriageway
- 17. PBR
- 18. Removal of Needle Beams
- 19. U/G Drainage
- 20. Service trench construction



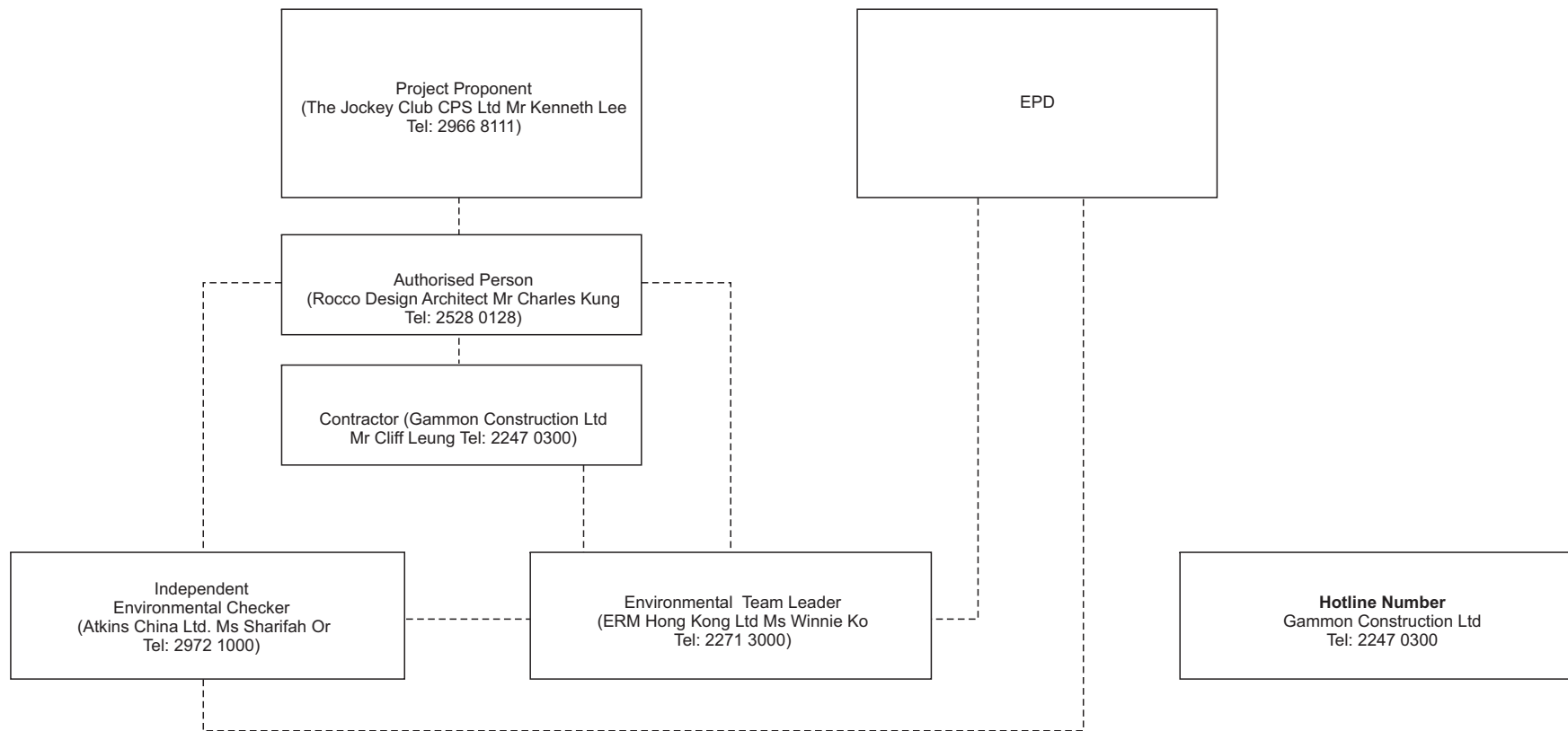
|                               |   |
|-------------------------------|---|
| <b>CENTRAL POLICE STATION</b> |   |
| Client                        | 賽馬會文物保育有限公司<br>The Jockey Club CPS Limited      |
| Contractor                    | <b>Gammon</b>                                   |
| Drawing Title                 |   |
| SITE LAYOUT PLAN              |   |
| Drawn                         | Scale N.T.S.                                    |
| Designed                      | Status  |
| Checked                       | Marked for Enquiry & Complaint log (CPS/E&C/09) |
| Approved                      | Drawing No.                                     |
| CAD Ref                       |   |

**Annex A3 Site Layout Plan marked with Works (Sep- 2014)**



Annex B

## Project Organization Chart and Contact Detail



Key  
 - - - - - Line of Communication

Annex C

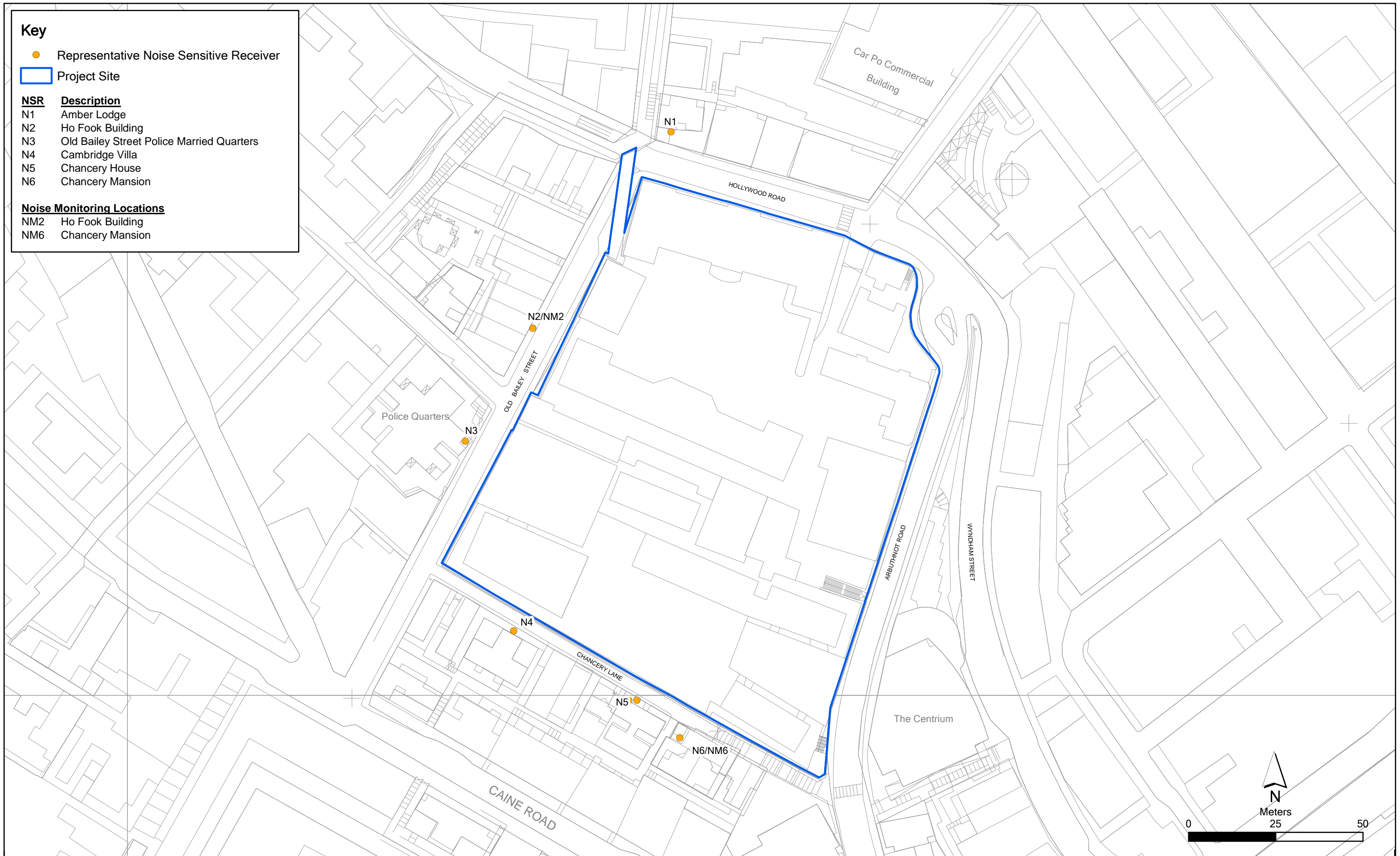
Locations of Noise  
Monitoring Stations and  
Noise Sensitive Receivers

**Key**

- Representative Noise Sensitive Receiver
- ▭ Project Site

| NSR | Description                               |
|-----|---|
| N1  | Amber Lodge                               |
| N2  | Ho Fook Building                          |
| N3  | Old Bailey Street Police Married Quarters |
| N4  | Cambridge Villa                           |
| N5  | Chancery House                            |
| N6  | Chancery Mansion                          |


| Noise Monitoring Locations |                  |
|----------------------------|------------------|
| NM2                        | Ho Fook Building |
| NM6                        | Chancery Mansion |



Annex C

Location of Representative Noise Sensitive Receivers and Noise Monitoring Locations

File: 0095646\_NSR\_NM\_May2012.mxd  
Date: 09/05/2012



賽馬會文物保育有限公司  
The Jockey Club CPS Limited

Annex D

## Monitoring Schedule of the Reporting Period and Next Month

**Central Police Station Compound Conservation and Revitalisation  
(Ho Fook Building - NM2 & Chancery Mansion - NM6)  
Monitoring Schedule for Reporting Month - September 2014**

| Sunday | Monday                           | Tuesday                          | Wednesday                        | Thursday                         | Friday | Saturday                         |
|--------|----------------------------------|----------------------------------|----------------------------------|----------------------------------|--------|----------------------------------|
|        | 01-Sep                           | 02-Sep                           | 03-Sep                           | 04-Sep                           | 05-Sep | 06-Sep                           |
|        |                                  |                                  |                                  | Noise Monitoring<br>at NM2 & NM6 |        |                                  |
| 07-Sep | 08-Sep                           | 09-Sep                           | 10-Sep                           | 11-Sep                           | 12-Sep | 13-Sep                           |
|        |                                  |                                  | Noise Monitoring<br>at NM2 & NM6 |                                  |        |                                  |
| 14-Sep | 15-Sep                           | 16-Sep                           | 17-Sep                           | 18-Sep                           | 19-Sep | 20-Sep                           |
|        |                                  | Noise Monitoring<br>at NM2 & NM6 |                                  |                                  |        |                                  |
| 21-Sep | 22-Sep                           | 23-Sep                           | 24-Sep                           | 25-Sep                           | 26-Sep | 27-Sep                           |
|        | Noise Monitoring<br>at NM2 & NM6 |                                  |                                  |                                  |        | Noise Monitoring<br>at NM2 & NM6 |
| 28-Sep | 29-Sep                           | 30-Sep                           |                                  |                                  |        |                                  |
|        |                                  |                                  |                                  |                                  |        |                                  |

**Central Police Station Compound Conservation and Revitalisation  
(Ho Fook Building - NM2 & Chancery Mansion - NM6)  
Monitoring Schedule for Next Reporting Month - October 2014**

| Sunday | Monday                           | Tuesday                          | Wednesday                        | Thursday       | Friday                           | Saturday                         |
|--------|----------------------------------|----------------------------------|----------------------------------|----------------|----------------------------------|----------------------------------|
|        |                                  |                                  | 01-Oct                           | 02-Oct         | 03-Oct                           | 04-Oct                           |
|        |                                  |                                  | Public Holiday                   | Public Holiday | Noise Monitoring<br>at NM2 & NM6 |                                  |
| 05-Oct | 06-Oct                           | 07-Oct                           | 08-Oct                           | 09-Oct         | 10-Oct                           | 11-Oct                           |
|        |                                  |                                  | Noise Monitoring<br>at NM2 & NM6 |                |                                  |                                  |
| 12-Oct | 13-Oct                           | 14-Oct                           | 15-Oct                           | 16-Oct         | 17-Oct                           | 18-Oct                           |
|        |                                  | Noise Monitoring<br>at NM2 & NM6 |                                  |                |                                  |                                  |
| 19-Oct | 20-Oct                           | 21-Oct                           | 22-Oct                           | 23-Oct         | 24-Oct                           | 25-Oct                           |
|        | Noise Monitoring<br>at NM2 & NM6 |                                  |                                  |                |                                  | Noise Monitoring<br>at NM2 & NM6 |
| 26-Oct | 27-Oct                           | 28-Oct                           | 29-Oct                           | 30-Oct         | 31-Oct                           |                                  |
|        |                                  |                                  |                                  |                | Noise Monitoring<br>at NM2 & NM6 |                                  |

Annex E

# Calibration Reports for Calibrators and Sound Level Meters



# Certificate of Calibration

## 校正證書

Certificate No. : C141622

證書編號

ITEM TESTED / 送檢項目 ( Job No. / 序引編號 : IC14-0645 )

Date of Receipt / 收件日期 : 11 March 2014

Description / 儀器名稱 : Sound Level Meter

Manufacturer / 製造商 : Rion

Model No. / 型號 : NL-52

Serial No. / 編號 : 00131627

Supplied By / 委託者 : Envirotech Services Co.

Shop 6, G/F., Casio Mansion, 209 Shaukeiwan Road,  
Hong Kong

TEST CONDITIONS / 測試條件

Temperature / 溫度 : (23 ± 2)°C

Relative Humidity / 相對濕度 : (55 ± 20)%

Line Voltage / 電壓 : ---

TEST SPECIFICATIONS / 測試規範

Calibration check

DATE OF TEST / 測試日期 : 17 March 2014


TEST RESULTS / 測試結果

The results apply to the particular unit-under-test only.  
All results are within manufacturer's specification.  
The results are detailed in the subsequent page(s).


The test equipment used for calibration are traceable to National Standards via :

- The Government of The Hong Kong Special Administrative Region Standard & Calibration Laboratory
- Agilent Technologies, USA
- Fluke Everett Service Center, USA
- Rohde & Schwarz Laboratory, Germany

Tested By  
測試

  
K C Lee  
Project Engineer

Certified By  
核證

  
K M Wu  
Engineer

Date of Issue  
簽發日期

20 March 2014

The test equipment used for calibration are traceable to the Nation Standards as specified in this certificate. This certificate shall not be reproduced except in full, without the prior written approval of this laboratory.

本證書所載校正用之測試器材均可溯源至國際標準。局部複印本證書需先獲本實驗室書面批准。

# Certificate of Calibration

## 校正證書

Certificate No. : C141622

證書編號

- The unit-under-test (UUT) was allowed to stabilize in the laboratory for over 12 hours, and switched on to warm up for over 10 minutes before the commencement of the test.
- Self-calibration was performed before the test.
- The results presented are the mean of 3 measurements at each calibration point.
- Test equipment :

| Equipment ID | Description                         | Certificate No. |
|--------------|-------------------------------------|-----------------|
| CL280        | 40 MHz Arbitrary Waveform Generator | C140016         |
| CL281        | Multifunction Acoustic Calibrator   | DC130171        |

- Test procedure : MA101N.

- Results :

### 6.1 Sound Pressure Level

#### 6.1.1 Reference Sound Pressure Level

| UUT Setting |                |                     |                | Applied Value |             | UUT Reading (dB) | IEC 61672 Class 1 Spec. (dB) |
|-------------|----------------|---------------------|----------------|---------------|-------------|------------------|------------------------------|
| Range (dB)  | Function       | Frequency Weighting | Time Weighting | Level (dB)    | Freq. (kHz) |                  |                              |
| 30 - 130    | L <sub>A</sub> | A                   | Fast           | 94.00         | 1           | 94.1             | ± 1.1                        |

#### 6.1.2 Linearity

| UUT Setting |                |                     |                | Applied Value |             | UUT Reading (dB) |
|-------------|----------------|---------------------|----------------|---------------|-------------|------------------|
| Range (dB)  | Function       | Frequency Weighting | Time Weighting | Level (dB)    | Freq. (kHz) |                  |
| 30 - 130    | L <sub>A</sub> | A                   | Fast           | 94.00         | 1           | 94.1 (Ref.)      |
|             |                |                     |                | 104.00        |             | 104.1            |
|             |                |                     |                | 114.00        |             | 114.1            |

IEC 61672 Class 1 Spec. : ± 0.6 dB per 10 dB step and ± 1.1 dB for overall different.

### 6.2 Time Weighting

| UUT Setting |                |                     |                | Applied Value |             | UUT Reading (dB) | IEC 61672 Class 1 Spec. (dB) |
|-------------|----------------|---------------------|----------------|---------------|-------------|------------------|------------------------------|
| Range (dB)  | Function       | Frequency Weighting | Time Weighting | Level (dB)    | Freq. (kHz) |                  |                              |
| 30 - 130    | L <sub>A</sub> | A                   | Fast           | 94.00         | 1           | 94.1             | Ref.                         |
|             |                |                     | Slow           |               |             | 94.1             | ± 0.3                        |

The test equipment used for calibration are traceable to the Nation Standards as specified in this certificate. This certificate shall not be reproduced except in full, without the prior written approval of this laboratory.

本證書所載校正用之測試器材均可溯源至國際標準。局部複印本證書需先獲本實驗室所書面批准。

# Certificate of Calibration

## 校正證書

Certificate No. : C141622  
證書編號

### 6.3 Frequency Weighting

#### 6.3.1 A-Weighting

| UUT Setting |                |                     |                | Applied Value |          | UUT Reading (dB) | IEC 61672 Class 1 Spec. (dB) |
|-------------|----------------|---------------------|----------------|---------------|----------|------------------|------------------------------|
| Range (dB)  | Function       | Frequency Weighting | Time Weighting | Level (dB)    | Freq.    |                  |                              |
| 30 - 130    | L <sub>A</sub> | A                   | Fast           | 94.00         | 63 Hz    | 67.8             | -26.2 ± 1.5                  |
|             |                |                     |                |               | 125 Hz   | 77.8             | -16.1 ± 1.5                  |
|             |                |                     |                |               | 250 Hz   | 85.4             | -8.6 ± 1.4                   |
|             |                |                     |                |               | 500 Hz   | 90.8             | -3.2 ± 1.4                   |
|             |                |                     |                |               | 1 kHz    | 94.1             | Ref.                         |
|             |                |                     |                |               | 2 kHz    | 95.3             | +1.2 ± 1.6                   |
|             |                |                     |                |               | 4 kHz    | 95.1             | +1.0 ± 1.6                   |
|             |                |                     |                |               | 8 kHz    | 93.0             | -1.1 (+2.1 ; -3.1)           |
|             |                |                     |                |               | 12.5 kHz | 89.6             | -4.3 (+3.0 ; -6.0)           |

#### 6.3.2 C-Weighting

| UUT Setting |                |                     |                | Applied Value |          | UUT Reading (dB) | IEC 61672 Class 1 Spec. (dB) |
|-------------|----------------|---------------------|----------------|---------------|----------|------------------|------------------------------|
| Range (dB)  | Function       | Frequency Weighting | Time Weighting | Level (dB)    | Freq.    |                  |                              |
| 30 - 130    | L <sub>A</sub> | C                   | Fast           | 94.00         | 63 Hz    | 93.2             | -0.8 ± 1.5                   |
|             |                |                     |                |               | 125 Hz   | 93.8             | -0.2 ± 1.5                   |
|             |                |                     |                |               | 250 Hz   | 94.0             | 0.0 ± 1.4                    |
|             |                |                     |                |               | 500 Hz   | 94.1             | 0.0 ± 1.4                    |
|             |                |                     |                |               | 1 kHz    | 94.1             | Ref.                         |
|             |                |                     |                |               | 2 kHz    | 93.9             | -0.2 ± 1.6                   |
|             |                |                     |                |               | 4 kHz    | 93.3             | -0.8 ± 1.6                   |
|             |                |                     |                |               | 8 kHz    | 91.1             | -3.0 (+2.1 ; -3.1)           |
|             |                |                     |                |               | 12.5 kHz | 87.7             | -6.2 (+3.0 ; -6.0)           |

Remarks : - UUT Microphone Model No. : UC-59 & S/N : 04663

- Mfr's Spec. : IEC 61672 Class 1

- Uncertainties of Applied Value :

|                        |                          |
|------------------------|--------------------------|
| 94 dB : 63 Hz - 125 Hz | : ± 0.35 dB              |
| 250 Hz - 500 Hz        | : ± 0.30 dB              |
| 1 kHz                  | : ± 0.20 dB              |
| 2 kHz - 4 kHz          | : ± 0.35 dB              |
| 8 kHz                  | : ± 0.45 dB              |
| 12.5 kHz               | : ± 0.70 dB              |
| 104 dB : 1 kHz         | : ± 0.10 dB (Ref. 94 dB) |
| 114 dB : 1 kHz         | : ± 0.10 dB (Ref. 94 dB) |

- The uncertainties are for a confidence probability of not less than 95 %.

#### Note :

The values given in this Certificate only relate to the values measured at the time of the test and any uncertainties quoted will not include allowance for the equipment long term drift, variations with environment changes, vibration and shock during transportation, overloading, mis-handling, or the capability of any other laboratory to repeat the measurement. Sun Creation Engineering Limited shall not be liable for any loss or damage resulting from the use of the equipment.

The test equipment used for calibration are traceable to the Nation Standards as specified in this certificate. This certificate shall not be reproduced except in full, without the prior written approval of this laboratory.

本證書所載校正用之測試器材均可溯源至國際標準。局部複印本證書需先獲本實驗室書面批准。



# Certificate of Calibration

## 校正證書

Certificate No. : C137683  
證書編號

### ITEM TESTED / 送檢項目 ( Job No. / 序引編號 : IC13-3109 )

Description / 儀器名稱 : Sound Level Calibrator  
Manufacturer / 製造商 : Rion  
Model No. / 型號 : NC-73  
Serial No. / 編號 : 10486660  
Supplied By / 委託者 : Envirotech Services Co.  
Shop 6, G/F., Casio Mansion, 209 Shaukeiwan Road,  
Hong Kong

### TEST CONDITIONS / 測試條件

Temperature / 溫度 :  $(23 \pm 2)^{\circ}\text{C}$       Relative Humidity / 相對濕度 :  $(55 \pm 20)\%$   
Line Voltage / 電壓 : ---

### TEST SPECIFICATIONS / 測試規範

Calibration check

DATE OF TEST / 測試日期 : 3 December 2013

### TEST RESULTS / 測試結果

The results apply to the particular unit-under-test only.  
All results are within manufacturer's specification.  
The results are detailed in the subsequent page(s).

The test equipment used for calibration are traceable to National Standards via :

- The Government of The Hong Kong Special Administrative Region Standard & Calibration Laboratory
- Rohde & Schwarz Laboratory, Germany
- Fluke Everett Service Center, USA
- Agilent Technologies, USA

Tested By :   
測試 : K C Lee

Certified By :   
核證 : K M Wu

Date of Issue : 4 December 2013  
簽發日期

The test equipment used for calibration are traceable to the Nation Standards as specified in this certificate. This certificate shall not be reproduced except in full, without the prior written approval of this laboratory.

本證書所載校正用之測試器材均可溯源至國際標準。局部複印本證書需先獲本實驗所書面批准。

# Certificate of Calibration

## 校正證書

Certificate No. : C137683  
證書編號

- The unit-under-test (UUT) was allowed to stabilize in the laboratory for over 12 hours before the commencement of the test.
- The results presented are the mean of 3 measurements at each calibration point.
- Test equipment :

| Equipment ID | Description                       | Certificate No. |
|--------------|-----------------------------------|-----------------|
| CL130        | Universal Counter                 | C133632         |
| CL281        | Multifunction Acoustic Calibrator | DC130171        |
| TST150A      | Measuring Amplifier               | C120886         |

- Test procedure : MA100N.

- Results :

### 5.1 Sound Level Accuracy

| UUT<br>Nominal Value | Measured Value<br>(dB) | Mfr's Spec.<br>(dB) | Uncertainty of Measured Value<br>(dB) |
|----------------------|------------------------|---------------------|---------------------------------------|
| 94 dB, 1 kHz         | 93.8                   | $\pm 0.5$           | $\pm 0.2$                             |

### 5.2 Frequency Accuracy

| UUT Nominal Value<br>(kHz) | Measured Value<br>(kHz) | Mfr's<br>Spec.  | Uncertainty of Measured Value<br>(Hz) |
|----------------------------|-------------------------|-----------------|---------------------------------------|
| 1                          | 0.991                   | 1 kHz $\pm 2\%$ | $\pm 1$                               |

Remark : The uncertainties are for a confidence probability of not less than 95 %.

### Note :

The values given in this Certificate only relate to the values measured at the time of the test and any uncertainties quoted will not include allowance for the equipment long term drift, variations with environment changes, vibration and shock during transportation, overloading, mis-handling, or the capability of any other laboratory to repeat the measurement. Sun Creation Engineering Limited shall not be liable for any loss or damage resulting from the use of the equipment.

The test equipment used for calibration are traceable to the Nation Standards as specified in this certificate. This certificate shall not be reproduced except in full, without the prior written approval of this laboratory.

此證書所載校正用之測試器材均可溯源至國際標準。局部複印本證書需先獲本實驗室所書面批准。

Annex F

## Event / Action Plans for Noise

*Annex F Event and Action Plan for Noise*

| Event               | Action  |   |  |   |
|---------------------|---|---|--|---|
|                     | Environmental Team (ET)   | Independent Environmental Checker (IEC)   | Authorised Person (AP)   | Contractor  |
| <b>Action Level</b> | <ol style="list-style-type: none"> <li>1. Notify IEC and Contractor;</li> <li>2. Carry out investigation;</li> <li>3. Report the results of investigation to the IEC, AP and Contractor;</li> <li>4. Discuss with the Contractor and formulate remedial measures;</li> <li>5. Increase monitoring frequency to check mitigation effectiveness.</li> </ol>   | <ol style="list-style-type: none"> <li>1. Review the analysed results submitted by the ET;</li> <li>2. Review the proposed remedial measures by the Contractor and advise the AP accordingly;</li> <li>3. Supervise the implementation of remedial measures.</li> </ol>   | <ol style="list-style-type: none"> <li>1. Confirm receipt of notification of failure in writing;</li> <li>2. Notify Contractor;</li> <li>3. Require Contractor to proposed remedial measures for the analysed noise problem;</li> <li>4. Ensure remedial measures are properly implemented.</li> </ol>   | <ol style="list-style-type: none"> <li>1. Submit noise mitigation proposals to IEC;</li> <li>2. Implement noise mitigation proposals.</li> </ol>  |
| <b>Limit Level</b>  | <ol style="list-style-type: none"> <li>1. Identify source;</li> <li>2. Inform IEC and AP;</li> <li>3. Repeat measurements to confirm findings;</li> <li>4. Increase monitoring frequency;</li> <li>5. Carry out analysis of Contractor's working procedures to determine possible mitigation to be implemented;</li> <li>6. Inform IEC, AP and EPD the causes and actions taken for the exceedances;</li> <li>7. Assess effectiveness of Contractor's remedial actions and keep IEC, EPD and AP informed of the results;</li> <li>8. If exceedance stops, cease additional monitoring.</li> </ol> | <ol style="list-style-type: none"> <li>1. Discuss amongst AP, ET, and Contractor on the potential remedial actions;</li> <li>2. Review Contractors remedial actions whenever necessary to assure their effectiveness and advise the AP accordingly;</li> <li>3. Supervise the implementation of remedial measures.</li> </ol> | <ol style="list-style-type: none"> <li>1. Confirm receipt of notification of failure in writing;</li> <li>2. Notify Contractor;</li> <li>3. Require Contractor to propose remedial measures for the analysed noise problem;</li> <li>4. Ensure remedial measures properly implemented;</li> <li>5. If exceedance continues, consider what portion of the work is responsible and instruct the Contractor to stop that portion of work until the exceedance is abated.</li> </ol> | <ol style="list-style-type: none"> <li>1. Take immediate action to avoid further exceedance;</li> <li>2. Submit proposals for remedial actions to IEC within 3 working days of notification;</li> <li>3. Implement the agreed proposals;</li> <li>4. Resubmit proposals if problem still not under control;</li> <li>5. Stop the relevant portion of works as determined by the AP until the exceedance is abated.</li> </ol> |

Annex G

## Summary of Implementation Status



**Annex G Implementation Schedule for Environmental Protection Measures**

| EIA Ref.                 | EM&A Ref. | Recommended Mitigation Measures  | Location  | When to Implement the Measure           | Status                                |
|--------------------------|-----------|--|---|---|---------------------------------------|
| <i>Cultural Heritage</i> |           |  |   |   |                                       |
| S3.9.1                   | S3.2.6    | Subject to the outcome of the archaeological investigation, if archaeological deposits are identified to be impacted by the proposed development, appropriate mitigation measures will be recommended and agreed with AMO.   | In accordance with the recommendations in the Archaeological Action Plan (AAP) issued on 21 Dec 11 and approved on 30 Dec 11 by AMO                 | During detailed design and construction | No field work in the reporting month. |
| S3.9.2                   | S3.3.1    | <u>Vibration Monitoring</u><br>A baseline condition survey and baseline vibration impact will be conducted by a specialist for the approval of AMO and Buildings Department prior to commencement of the construction works to define the vibration control limits and recommend a vibration monitoring proposal for the concerned historic buildings and structures in and outside CPS for AMO's prior approval before commencement of the construction works.  | Historic buildings and structures in CPS, the granite walls at Old Bailey Street and the proposed Grade 3 historic building (No. 20 Hollywood Road) | During detailed design and construction | √                                     |
| S3.9.2                   | S3.3.3    | <u>Compliance of the Approved Measures and Auditing</u><br>Staff training by an experience building conservation expert or relevant competent person(s) in the environmental team of the project should be provided to the on-site staffs, contractors, sub-contractors and workers of the project before commencement of works to ensure their full understanding of the approved protection schedule, restoration proposal and work methodologies related to cultural heritage, and their respective responsibilities in the implementation of the environmental protection measures.<br><br>Regular site audit for cultural heritage should be carried out in the construction phase by an experience building conservation expert in the environmental team ("the Heritage Checker") to investigate the site practice of the contractors and workers and their compliance of the approved work methodologies with respect of conservation works, mitigations for cultural heritage and any related works. A detailed | Whole site  | Prior to and during construction        | √                                     |

| EIA Ref. | EM&A Ref. | Recommended Mitigation Measures   | Location   | When to Implement the Measure                               | Status   |
|----------|-----------|---|------------|---|--|
|          |           | <p>proposal of the regular audit such as methodology (e.g. performance and monitoring indicators, control tools, frequency of the audit, etc.) and the conservation professionals to be engaged should be agreed with AMO prior to work commencement.</p> <p>The Heritage Checker shall also attend the regular site meetings with AMO and report the compliance and effectiveness of the mitigation measures for cultural heritage.</p>  |            |   |  |
| S3.9.3   | S3.3.4    | <p><u>Archival Recording</u></p> <p>An archival recording should be conducted to provide a detailed reference for the update of the Conservation Management Plan and inventory of historical features of the monuments, the preparation of as-built drawings showing the condition of the historic buildings and structures after the completion of the construction works. These archival records will be a reference source for future maintenance of the character defining elements, conservation of the monuments, interpretation and conservation education of the Site. The archival recording shall include but not limit to the video and photographic recording on the detailed process of the repair trials for different kinds of historical features, conservation works of character defining elements and historic fabrics of the monuments, and a written records of any new changes to the detailed design made in the construction phase illustrate with photos and drawings. A full set of the archives records (including both hard and soft copies) should be submitted to the AMO for approval after the work completion for record purpose. Any new findings related to the conservation of built heritage in the Site identified during the detailed design stage and construction phases shall be properly recorded in details for notification to the AMO and update of the Conservation Management Plan.</p> | Whole Site | During detailed design, construction and prior to operation | N/A – Archival recording will be conducted at later stage. |
| S3.7.3   | -         | <p><u>General Construction Methods</u></p> <p>Prior to the commencement of the modification/refurbishment works at an existing building or structure (e.g. masonry walls near the Old Bailey Wing) , a site survey will be carried out by the design team, and all building dimensions and levels of the building/structure shown will be</p>   | Whole site | During construction   | √  |

| EIA Ref.       | EM&A Ref. | Recommended Mitigation Measures   | Location   | When to Implement the Measure   | Status   |
|----------------|-----------|---|------------|---|--|
|                |           | checked and confirmed by the contractor. Non-percussive piling methods will be adopted for the construction of the foundation for the new buildings. Protective and precaution measures to the existing buildings and structure adjacent to the work area (including the proposed Grade 3 historic building (No. 20 Hollywood road) and the granite boundary walls between the Ablutions Block of the police station (building no. 08) and the General Office of the prison area (building no. 18) which is adjacent to the new construction of the Old Bailey Wing and for an old granite walls at Old Bailey Street within 15m from the new construction) shall be provided to avoid damage to the existing features and to safeguard the structural integrity during the course of construction. Small scale handheld pneumatic tools with minimal vibration impact to the existing buildings/ structures are selected so as to have a better logistic and handling at the existing buildings and structures, which usually have only narrow working areas. In cases of the local demolition of structural elements, demountable platforms will be erected to temporarily support the affected area and divert the loading from above to avoid instability and create excessive cracking and settlement of the building/structure. |            |   |  |
| S3.7.1 & 3.7.2 | -         | <p>Implementation and update of the Conservation Management Plan (CMP). Any new findings related to the conservation of the built heritage in the site identified during the detailed design and construction stage shall be properly recorded in details for the notification to the AMO and update in the CMP. After the construction, a cartographic and photographic recording on the restored historic buildings, historic features and the site shall be conducted and the following records shall be included into the CMP as appendices for updating and record purpose:</p> <ul style="list-style-type: none"> <li>• one set of measured drawings and photographic records showing the as-built condition of historic buildings and structures; and</li> <li>• an updated inventory list of the historic features together with the cross referenced location plans and photo records.</li> </ul> <p>One set of updated CMP shall be submitted to the AMO for approval before the operation stage of the project.</p>  | Whole site | During detailed design, construction, post-construction and operation | √ - CMP was implemented during the reporting month. There were no updates for the CMP. |

| EIA Ref.                      | EM&A Ref. | Recommended Mitigation Measures   | Location   | When to Implement the Measure | Status  |
|-------------------------------|-----------|---|------------|-------------------------------|---|
| <i>Landscape &amp; Visual</i> |           |   |            |                               |   |
| S4.7.27                       | -         | <p><u><i>In-situ Tree Protection - Cordon Zone (CZ)</i></u></p> <p>Cordon off each tree along its drip line (below the crown) with a chain-link fencing of 2.5 m height with padlocked gate, allowing limited access to area only to authorized persons. The base of the perimeter fence will be sealed up to 30 cm height to ensure that no construction drainage water will enter. If grouting is to be conducted less than 5 m from the edge of the CZ, a waterproof membrane will be installed below the ground to a depth of 1.5 m on the outer edge of the CZ to prevent the subsurface lateral movement of contaminated construction wastewater from intruding the soil inside the CZ.</p>   | Whole site | During construction           | <p>√ - Part of the cordon zone of Tree-5 has been used as a worker storage room. The Contractor was recommended to pay utmost attention to potential land pollution at the worker storage room at all times.</p> <p>Scaffolding has been set up close to Tree-5 within the cordon zone. The Contractor was reminded to perform proper measures to protect Tree-5 during the carrying out of works within the cordon zone.</p> |
| S4.7.2                        | -         | <p><u><i>In-situ Tree Protection - Advanced &amp; Phased Root Pruning</i></u></p> <p>All edges of the CZ that will be affected by excavation will undergo root pruning by a trained arborist or horticulturist, in advance of the earth work. The entire affected length of the CZ, plus 3 m additional length at both ends, shall be designated as the root pruning segment (RPS). The require trench will be opened manually in the RPS, be 1.5 m deep and 1 m wide, and closed on the same day after pruning with a good soil mix. All roots with a diameter &gt;20 mm encountered in the course of trench opening shall be cut flushed with the inner wall of the trench. If the RPS exceeds one-quarter of the CZ circumference, the root pruning should be conducted in two stages. Each phase will tackle half of the RPS length. After the first phase, the tree will be allowed to recuperate for not less than four months before the second phase root pruning is conducted. The RPS shall be protected by sheet piles along the outer edge. The rig that installs the piles and the associated operations shall not intrude into the CZ or injure the protected tree.</p> | Whole site | During construction           | N/A – no root pruning has been conducted yet  |
| S4.7.2                        | -         | <p><u><i>In-situ Tree Protection - Foliage cleansing system</i></u></p> <p>A sprinkler cleansing system will be installed either in the crown of the tree or at a suitable location on an adjacent building to provide the</p>  | Whole site | During construction           | √   |

| EIA Ref. | EM&A Ref. | Recommended Mitigation Measures  | Location   | When to Implement the Measure           | Status   |
|----------|-----------|--|--|---|--|
|          |           | means to wash the foliage of the accumulated dust when necessary, particularly in the dry season.  |  |   |  |
| S4.7.2   | S4        | <p><u>In-situ Tree Protection - Monthly inspection</u></p> <p>Monthly inspection of affected trees by an experienced and appropriately trained arborist or horticulturist using Form 1 – Tree Group Inspection Form and Form 2 – Tree Risk Assessment Form developed by Development Bureau (<a href="http://www.trees.gov.hk/en/doc/TRAGuideline_July2010version_combine.pdf">http://www.trees.gov.hk/en/doc/TRAGuideline_July2010version_combine.pdf</a>) or a form designed by a tree expert and approved by Tree Management Office. All irregularities that deviate from the recommended tree protection measures, or could impose deleterious impacts on the protected trees, must be reported to the authorized person or the tree expert within two days.</p>  | Whole site   | During construction                     | √  |
| S4.7.2   | -         | <p><u>Light Control</u></p> <p>Control of night-time lighting shall be implemented to minimise impact to adjacent VSRs.</p>  | Whole site   | During construction and operation       | √  |
| S4.7.2   | S4        | <p><u>Compensatory Tree Planting</u></p> <p>A new planting site has been identified for compensatory tree planting in the Parade Ground. The planting is to compensate for felling of T10. The existing tree site will be enlarged to become a wide tree strip to accommodate at least six trees. The entire strip of land that accommodates T1 to T4 should be revamped to improve the soil condition for future tree growth.</p> <p>The new tree strip should be 4 m wide and covered by porous unit pavers to permit the entry of rain and irrigation water and air exchange between the soil and the atmosphere. The unit pavers should be supported by small columns to create a vault-like structure so as to avoid compaction of the underlying soil due to pedestrian trampling. The unit pavers will be movable to provide access to the soil underneath so that fertilizers and conditioners could be added on a</p> | At identified compensatory tree planting location at the Parade Ground | During detailed design and construction | N/A – Compensatory Tree Planting will be conducted at later stage. |

| EIA Ref. | EM&A Ref. | Recommended Mitigation Measures  | Location            | When to Implement the Measure           | Status   |
|----------|-----------|--|---------------------|---|--|
|          |           | <p>regular basis. The air conditioner unit currently located near the proposed planting site should also be removed. This new tree planting site should also be provided with proper irrigation.</p> <p>Pursuant to the "Environment, Transport and Works Bureau Technical Circular (Works) No. 3/2006 Tree Preservation", the compensation ratio should preferably be 1:1 according to trunk girth. T10 has a DBH of 20 cm (Table 4.3), and it is proposed that six trees of heavy standard size be planted, each with a DBH of around 10 cm and root balls of not less than 0.75 m diameter and 0.75 m depth,. Since the aggregate DBH of the new trees would be 60 cm, the rate of compensation is equivalent to three times the DBH of T10, far beyond the requirements</p> <p>The six replacement trees should be planted in the new tree strip in two staggered rows, maximising distance between each tree to avoid mutual interference in the future. It is recommended that the species selected should have a small final dimension of less than 10 m height given the proximity to built structures such as the retaining wall and buildings. Two each of the outstanding and related flowering tree species connected to local natural history are suggested::</p> <ul style="list-style-type: none"> <li>- <i>Bauhinia</i> 'Blakeana' a native evergreen species with deep mauve flowers and an exceptionally long flowering period from late autumn to early spring.</li> <li>- <i>Bauhinia purpure</i>, a native evergreen with lighter purple flowers from late autumn to early winter.</li> <li>- <i>Bauhinia variegata</i>, an exotic deciduous species, with pale pinkish flowers in spring to early summer often when the tree has little or no leaves.</li> </ul> |                     |   |  |
| S4.7.2   | S4        | <p><u>Vertical Greening</u></p> <p>Within the limitations of the conservation of the CPS character, greening of vertical structures should be provided where possible.</p> <p>As such it is recommended that the inner southern wall of the Site be planted as a green wall. The plantings should be inserted in between each of the large protruding piers and an offset be made from both the</p>  | Inner Southern Wall | During detailed design and construction | N/A – No vertical greening was conducted during the reporting month. |

| EIA Ref.     | EM&A Ref. | Recommended Mitigation Measures  | Location   | When to Implement the Measure           | Status   |
|--------------|-----------|--|------------|---|--|
|              |           | top and bottom edge so that old and new are equally visible. An independent frame should be strategically positioned in order to ensure minimal disturbance to the original wall, and provide the main structural support and planting surface for the green wall. The frame on to which the new green will be planted should contain its own irrigation system so that moisture for the plants will remain mainly on the planting surface and not the existing wall behind. The planting chosen should be appropriate to the Hong Kong climate, requiring relatively little maintenance to sustain the quality of both plants and wall. |            |   |  |
| S4.7.2       | -         | <b><i>New Custom Paving</i></b><br><br>New, Patterned, High Quality, Concrete Custom Pavers should replace most of the existing paving in the open spaces.   | Whole site | During detailed design and construction | N/A – No custom paving was conducted during the reporting month. |
| S4.7.2       | S4        | <b><i>In-situ Tree Protection - Quarterly inspection</i></b><br><br>Quarterly Inspection of affected and newly planted trees by an experienced and appropriately trained arborist or horticulturist using Form 1 – Tree Group Inspection Form and Form 2 – Tree Risk Assessment Form developed by Development Bureau ( <a href="http://www.trees.gov.hk/en/doc/TRAGuideline_July2010version_combine.pdf">http://www.trees.gov.hk/en/doc/TRAGuideline_July2010version_combine.pdf</a> ) or a form designed by a tree expert and approved by Tree Management Office for a period of 12 months after construction.                          | Whole site | During post construction and operation  | N/A – The quarterly inspection will be conducted at later stage. |
| <i>Noise</i> |           |  |            |   |  |
| S5.9         | -         | The following site practices should be followed during the construction of the Project:<br><ul style="list-style-type: none"> <li>• Only well-maintained plant will be operated on-site and plant will be serviced regularly during the construction phase;</li> <li>• Silencers or mufflers on construction equipment will be utilised and will be properly maintained during the construction phase;</li> <li>• Mobile plant, if any, will be sited as far away from NSRs as possible;</li> </ul>  | Whole Site | During construction                     | √  |

| EIA Ref.           | EM&A Ref. | Recommended Mitigation Measures  | Location   | When to Implement the Measure | Status |
|--------------------|-----------|--|------------|-------------------------------|--------|
|                    |           | <ul style="list-style-type: none"> <li>Machines and plant (such as trucks) that may be in intermittent use will be shut down between work periods or will be throttled down to a minimum;</li> <li>Plant known to emit noise strongly in one direction will, wherever possible, be orientated so that the noise is directed away from the nearby NSRs; and</li> <li>Material stockpiles and other structures will be effectively utilised, wherever practicable, in screening noise from on-site construction activities.</li> </ul>                                 |            |                               |        |
| S5.9               | -         | Noise insulating sheet would be adopted for certain PME (eg drill rig, excavator for demolition of existing structures, etc). The noise insulating sheet should be deployed such that there would be no opening or gaps on the joints.   | Whole Site | During construction           | √      |
| S5.9               | -         | Use temporary noise barriers to mitigate the noise impact arising from the construction works, particularly for low-rise NSRs. Movable noise barriers of 3 m in height with skid footing should be used and located within a few metres of stationary plant and mobile plant such that the line of sight to the NSR is blocked by the barriers. The length of the barrier should be at least five times greater than its height. The noise barrier material should have a superficial surface density of at least 7 kg m <sup>-2</sup> and have no openings or gaps. | Whole Site | During construction           | √      |
| S5.9               | -         | Use quiet PME as far as practicable to mitigate the construction noise impact.   | Whole Site | During construction           | √      |
| S5.9               | -         | Scheduling of construction activities with identified grouping of PMEs.  | Whole Site | During construction           | √      |
| S5.11              | S5        | Weekly noise monitoring will be undertaken at the representative NSRs N2 Ho Fook Building and N5 Chancery House. Monthly site audits will be conducted to ensure that the recommended mitigation measures are properly implemented during the construction stage.  | Whole Site | During construction           | √      |
| <i>Air Quality</i> |           |  |            |                               |        |
| S6.8.1             | -         | Dust control measures stipulated in the <i>Air Pollution Control (Construction Dust) Regulation</i> will be implemented during the construction phase to control the potential fugitive dust emissions.  | Whole Site | During construction           | √      |



| EIA Ref. | EM&A Ref. | Recommended Mitigation Measures  | Location                 | When to Implement the Measure | Status |
|----------|-----------|--|--------------------------|-------------------------------|--------|
| S6.8.1   | -         | In particular:<br>Temporary stockpiles of dusty materials will be either covered entirely by impervious sheets; placed in an area sheltered on the top and three sides; or sprayed with water to maintain the entire surface wet at all the time.                              | Whole Site               | During construction           | √      |
| S6.8.1   | -         | Impervious sheet will be provided for skip hoist for material transport.   | Whole Site               | During construction           | √      |
| S6.8.1   | -         | Vehicle washing facilities will be provided at the designated vehicle exit points.   | Whole Site               | During construction           | √      |
| S6.8.1   | -         | Every vehicle will be washed to remove any dusty materials from its chassis and wheels immediately before leaving the worksite.  | Whole Site               | During construction           | √      |
| S6.8.1   | -         | Road sections between vehicle-wash areas and vehicular entrances will be paved.  | Whole Site               | During construction           | √      |
| S6.8.1   | -         | The load carried by the trucks will be covered entirely to ensure no dust emission from the vehicles.  | Whole Site               | During construction           | √      |
| S6.8.1   | -         | Hoarding of not less than 2.4m high from ground level will be provided along the Project Site boundary adjoining a road where the new buildings (Old Bailey Wing and Arbuthnot Wing) will be constructed.  | Whole Site               | During construction           | √      |
| S6.8.1   | -         | Stockpiles of more than 20 bags of cement, dry pulverised fuel ash and dusty construction materials will be covered entirely by impervious sheeting sheltered on top and 3-sides.  | Whole Site               | During construction           | √      |
| S6.8.1   | -         | An effective dust screen will be provided to enclose scaffolding, if required, from the ground floor level of building for construction of superstructure of the new buildings.  | Whole Site               | During construction           | √      |
| S6.8.1   | -         | Impervious dust screen or sheeting will be implemented for demolition of structures and renovation of outer surfaces of structures that abuts or fronts open area accessible to the public to no less than 1m higher than the highest level of the structure being demolished. | Whole Site               | During construction           | √      |
| S6.8.1   | -         | The area at which demolition work takes place will be sprayed with water or dust suppression chemical immediately prior to, during and immediately after the demolition activity.  | Area for Demolition Work | During construction           | √      |

| EIA Ref.             | EM&A Ref. | Recommended Mitigation Measures   | Location   | When to Implement the Measure | Status              |
|----------------------|-----------|---|------------|-------------------------------|---------------------|
| S6.8.1               | -         | ULSD will be used for all construction plant on-site.   | Whole Site | During construction           | √                   |
| S6.8.1               | -         | The engine of the construction equipment or trucks during idling will be switched off.  | Whole Site | During construction           | √                   |
| S6.8.1               | -         | Site practices such as regular maintenance and checking of construction equipment deployed on-site will be conducted to avoid any black smoke emissions and to minimise gaseous emissions.  | Whole Site | During construction           | N/A – Not observed. |
| S6.10                | S3.2      | Monthly environmental site audits to ensure that appropriate dust control measures are properly implemented and good construction site practices are adopted throughout the construction period.  | Whole Site | During construction           | √                   |
| <i>Water Quality</i> |           |   |            |                               |                     |
| S7.6                 | -         | Channels, earth bunds or sand bag barriers will be provided on site to direct stormwater to silt removal facilities. The design of silt removal facilities will make reference to the guidelines in <i>Appendix A1 of ProPECC PN 1/94</i> . All drainage facilities and erosion and sediment control structures will be inspected on a regular basis and maintained to confirm proper and efficient operation at all times and particularly during rainstorms. Deposited silt and grit will be removed regularly. | Whole Site | During construction           | √                   |
| S7.6                 | -         | All drainage facilities and erosion and sediment control structures will be regularly inspected and maintained to ensure proper and efficient operation at all times and particularly following rainstorms. Deposited silt and grit will be removed regularly and disposed of.  | Whole Site | During construction           | N/A – Not observed. |
| S7.6                 | -         | Measures will be taken to reduce the ingress of stormwater into excavation areas. If the excavation of the concrete foundation is to be carried out in wet season, they will be dug and backfilled in short sections wherever practicable. Water pumped out from trenches or foundation excavations will be discharged into stormwater drains via silt removal facilities.  | Whole Site | During construction           | N/A – Not observed. |
| S7.6                 | -         | Open stockpiles of excavated and demolition materials will be covered with tarpaulin or similar fabric during rainstorms. Measures will be taken to prevent the washing away of residues, chemicals or debris into any drainage system.   | Whole Site | During construction           | √                   |

| EIA Ref. | EM&A Ref. | Recommended Mitigation Measures   | Location   | When to Implement the Measure | Status              |
|----------|-----------|---|------------|-------------------------------|---------------------|
| S7.6     | -         | Manholes (including newly constructed ones) will always be adequately covered and temporarily sealed so as to prevent silt, construction materials or debris being washed into the drainage system.   | Whole Site | During construction           | N/A – Not observed. |
| S7.6     | -         | Precautions will be taken when a rainstorm is imminent or forecasted, and actions to be taken during or after rainstorms are summarised in Appendix A2 of <i>ProPECC PN 1/94</i> . Particular attention will be paid to the control of silty surface runoff during storm events.  | Whole Site | During construction           | N/A – Not observed. |
| S7.6     | -         | All temporary and permanent drainage pipes and culverts provided to facilitate runoff discharge will be adequately designed for the controlled release of stormwater flows. All sediment traps will be regularly cleaned and maintained. The temporary diverted drainage will be reinstated to the original condition when the construction work has finished or the temporary diversion is no longer required. | Whole Site | During construction           | N/A – Not observed. |
| S7.6     | -         | Vehicle and plant servicing areas, vehicle washing bays and lubrication bays will, as far as possible, be located within roofed areas. The drainage in these covered areas will be connected to foul sewers via a petrol interceptor.   | Whole Site | During construction           | N/A – Not observed. |
| S7.6     | -         | Oil leakage or spillage will be contained and cleaned up immediately. Waste oil will be collected and stored for recycling or disposal.   | Whole Site | During construction           | N/A – Not observed. |
| S7.6     | -         | Waste streams classifiable as chemical wastes will be properly stored, collected and treated.   | Whole Site | During construction           | √                   |
| S7.6     | -         | All fuel tanks and chemical storage areas will be provided with locks and be sited on paved areas.  | Whole Site | During construction           | √                   |
| S7.6     | -         | The storage areas will be surrounded by bunds with a capacity equal to 110% of the storage capacity of the largest tank to prevent spilled oil, fuel and chemicals from reaching the receiving waters.  | Whole Site | During construction           | √                   |
| S7.6     | -         | The Contractors will prepare guidelines and procedures for immediate clean-up actions following any spillages of oil, fuel or chemicals.  | Whole Site | During construction           | √                   |

| EIA Ref.                | EM&A Ref.          | Recommended Mitigation Measures   | Location   | When to Implement the Measure | Status              |
|-------------------------|--------------------|---|------------|-------------------------------|---------------------|
| S7.6                    | -                  | Surface runoff from bunded areas will pass through oil/grease traps prior to discharge to the stormwater system   | Whole Site | During construction           | N/A – Not observed. |
| S7.6                    | -                  | The stormwater discharge from the site will be monitored as part of the routine monitoring under the WPCO licence, if applicable.   | Whole Site | During construction           | N/A – Not observed. |
| S7.6                    | -                  | The existing toilet facilities of the CPS will be available to the construction workforce. The sewage will be discharged to the public sewer.   | Whole Site | During construction           | √                   |
| S7.8                    | S5.2               | Monthly site audits of the works areas will be carried out during the construction phase to monitor the environmental performance of the Project and to enable prompt actions to rectify any malpractice which may give rise to water pollution problem.  | Whole Site | During construction           | √                   |
| <i>Waste Management</i> |                    |   |            |                               |                     |
| S8.5                    | S6.3.1 & Table 6.1 | <u>General</u><br>The Contractor shall apply for and obtain all the necessary waste disposal permits or licences are obtained prior to the commencement of the construction works.  | Whole Site | During construction           | √                   |
| S8.5                    | -                  | <u>Management of Waste Disposal</u><br>The construction contractor will open a billing account with the EPD. Every construction waste or public fill load to be transferred to the Government waste disposal facilities such as public fill reception facilities, sorting facilities, landfills will require a valid “chit” which contains the information of the account holder to facilitate waste transaction recording and billing to the waste producer. | Whole Site | During construction           | √                   |
| S8.5                    | S6.2               | A trip-ticket system will also be established to monitor the disposal of construction waste at landfill and to control fly-tipping. The trip-ticket system will be included as one of the contractual requirements and implemented by the contractor.   | Whole Site | During construction           | √                   |

| EIA Ref. | EM&A Ref.      | Recommended Mitigation Measures  | Location   | When to Implement the Measure     | Status |
|----------|----------------|--|------------|-----------------------------------|--------|
| S8.5     | S6 & Table 6.1 | A recording system for the amount of wastes generated /recycled and disposed of will be established during the construction phase.   | Whole Site | During construction               | √      |
| S8.5     | S6.3           | <u>Reduction of Construction Waste Generation</u><br><br>C&D material will be segregated on-site into public fill and construction waste and stored in different containers or skips to facilitate reuse of the public fill and proper disposal of the construction waste. Specific areas of the work site will be designated for such segregation and storage if immediate use is not practicable.  | Whole Site | During construction               | √      |
| S8.5     | S6             | <u>Chemical Waste</u><br><br>The contractor will register as a chemical waste producer with the EPD.   | Whole Site | During construction and operation | √      |
| S8.5     | S6             | Containers used for storage of chemical waste shall: <ul style="list-style-type: none"> <li>• Be suitable for the substance they are holding, resistant to corrosion, maintained in a good condition, and securely closed;</li> <li>• Have a capacity of less than 450 L unless the specifications have been approved by the EPD; and</li> <li>• Display a label in English and Chinese in accordance with instructions prescribed in <i>Schedule 2 of the Regulations</i>.</li> </ul>   | Whole Site | During construction and operation | √      |
| S8.5     | S6             | Storage areas for chemical waste shall: <ul style="list-style-type: none"> <li>• Be clearly labelled and used solely for the storage of chemical waste;</li> <li>• Be enclosed on at least 3 sides;</li> <li>• Have an impermeable floor and bunding, of capacity to accommodate 110% of the volume of the largest container or 20% by volume of the chemical waste stored in that area, whichever is the greatest;</li> <li>• Have adequate ventilation;</li> <li>• Be covered to prevent rainfall entering (water collected within the bund must be tested and disposed of as chemical waste, if necessary); and</li> <li>• Be arranged so that incompatible materials are appropriately separated.</li> </ul> | Whole Site | During construction and operation | √      |

| EIA Ref. | EM&A Ref.      | Recommended Mitigation Measures  | Location                                    | When to Implement the Measure     | Status |
|----------|----------------|--|---|-----------------------------------|--------|
| S8.5     | S6             | A licensed contractor shall be employed to collect chemical waste for delivery to a licensed treatment facility.   | Chemical Waste Treatment Centre at Tsing Yi | During construction and operation | √      |
| S8.5     | S6 & Table 6.1 | <u>General Refuse</u><br>General refuse will be stored in enclosed bins separately from construction and chemical wastes. The general refuse will be delivered to the transfer station, separately from construction and chemical wastes, on a daily basis to reduce odour, pest and litter impacts.                                 | Whole site                                  | During construction               | √      |
| S8.5     | S6             | Recycling bins will be provided at strategic locations to facilitate recovery of aluminium can and waste paper from the Site. Materials recovered will be sold for recycling.  | Whole site                                  | During construction and operation | √      |
| S8.5     | S6             | <u>Staff Training</u><br>At the commencement of the construction works, training will be provided to workers on the concepts of site cleanliness and on appropriate waste management procedures, including waste reduction, reuse and recycling.   | Whole site                                  | Commencement of construction      | √      |
| S8.7     | S6.1 & 6.3     | Monthly audits of the waste management practices will be carried out during the construction phases to determine if wastes are being managed in accordance with the recommended good site practices. The audits will examine all aspects of waste management including waste generation, storage, recycling, transport and disposal. | Whole site                                  | During construction               | √      |

Remark:

- √ Compliance of Mitigation Measures
- <> Compliance of Mitigation but need improvement
- x Non-compliance of Mitigation Measures
- ▲ Non-compliance of Mitigation Measures but rectified by Gammon Construction Ltd
- Δ Deficiency of Mitigation Measures but rectified by Gammon Construction Ltd
- N/A Not Applicable in Reporting Period

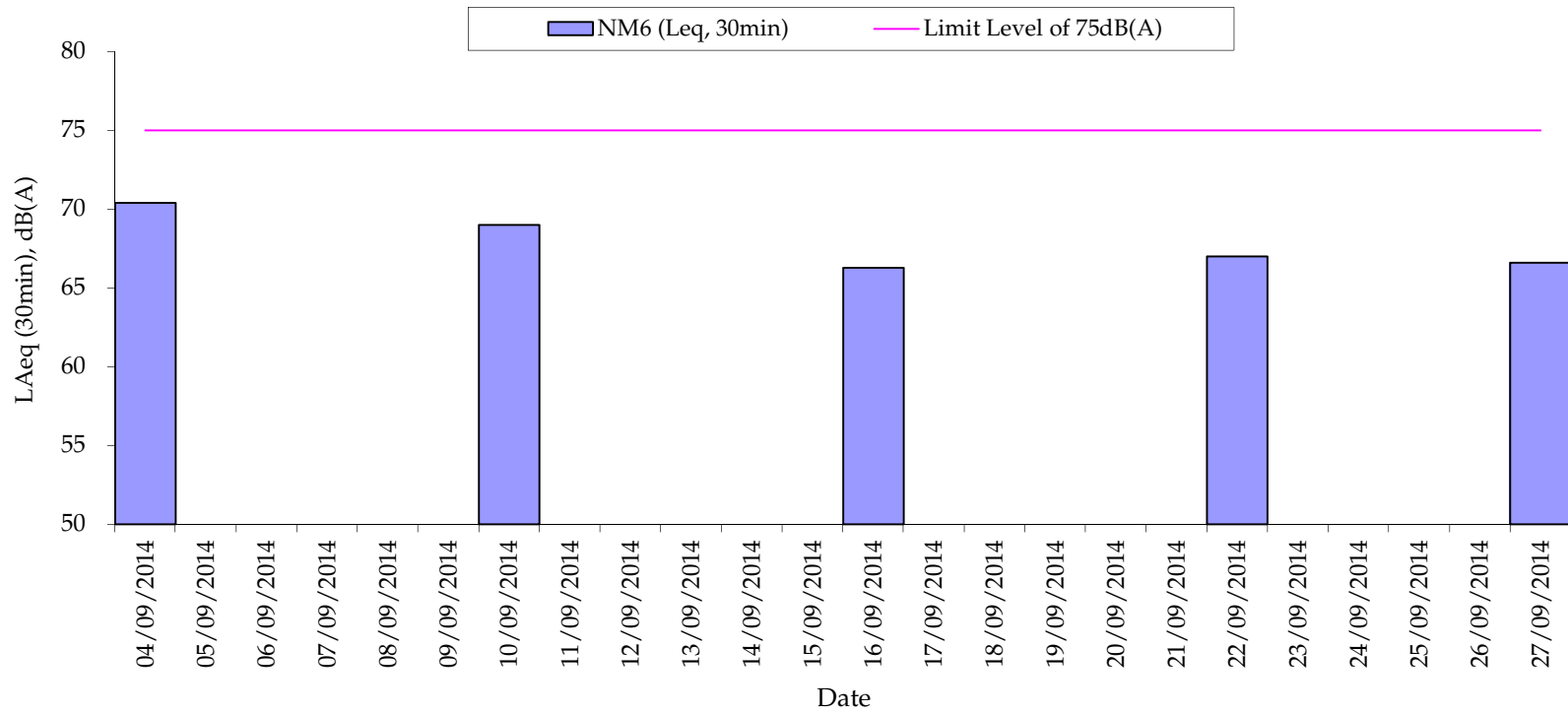
Annex H

## Noise Monitoring Results



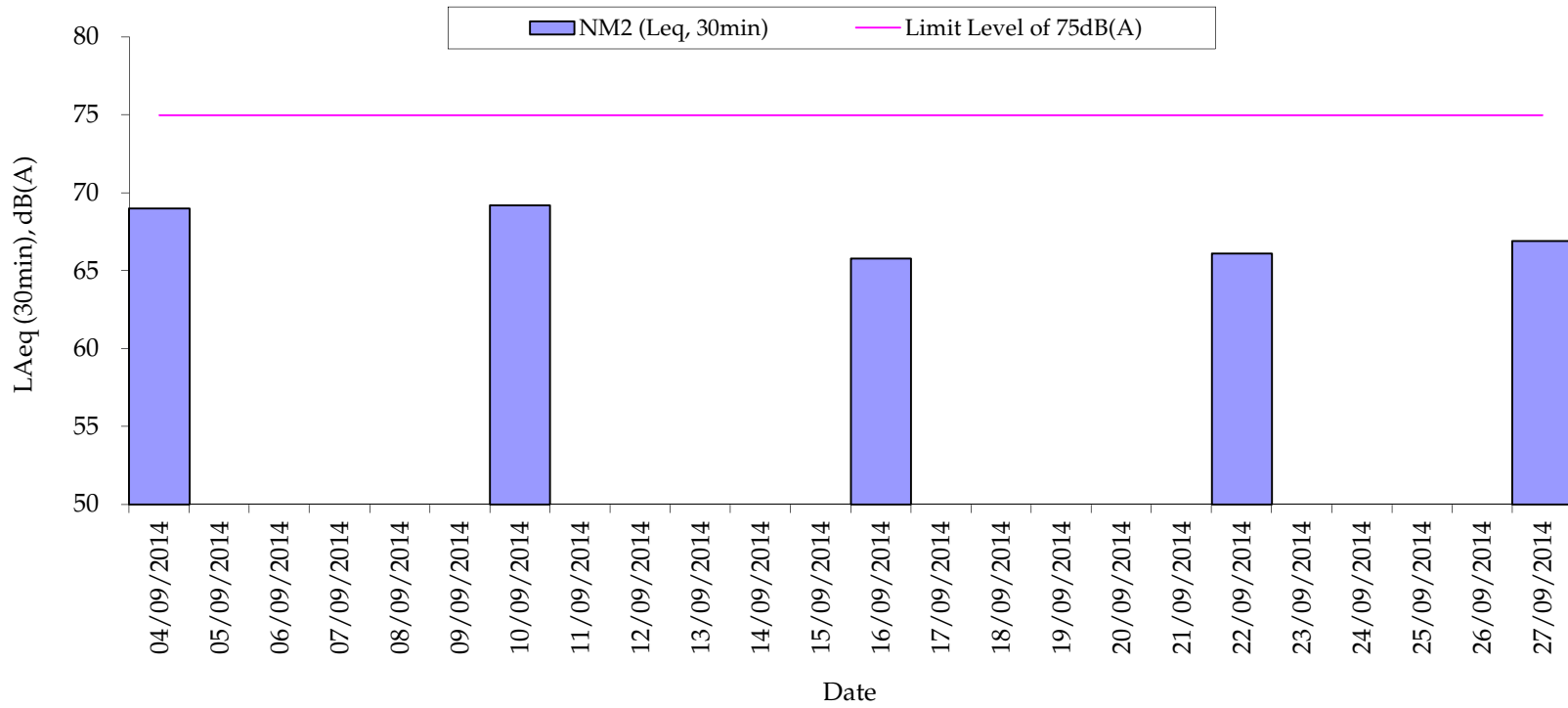


Normal Weekdays Noise Monitoring Results at NM6 - Chancery Mansion (Leq, 30min)



Remark:  
- 75dB(A) was adopted as the Limit Level during normal weekdays in the reporting period

Normal Weekdays Noise Monitoring Results at NM2 - Ho Fook Building (Leq, 30min)



Remark:

- 75dB(A) was adopted as the Limit Level during normal weekdays in the reporting period

Annex I

# Construction Programme for the Project





Annex J

## Tree Inspection Reports

RECEIVED

- 3 OCT 2014



R 20346

欣榮 (香港) 環境管理有限公司

**Yan Wing (Hong Kong) Environment Management Limited**

香港 新界 沙頭角 新樓街 15 號 二樓  
No. 15, San Lau Street, 1/F., Sha Tau Kok, N.T., Hong Kong

通信地址 (Mail Address) : 上水郵局信箱 八八九 號 (Sheung Shui Post Office Box 889)

Tel: 9776 1987, 2486 2317 Fax: 2482 4667 E-mail: yanwinghk@netvigator.com

Our Ref. : YW/TP/GAMMON/2014/09/1

30<sup>th</sup> September 2014

Gammon Construction Limited  
28/F Devon House,  
TaiKoo Place 979 King's Road  
Hong Kong

Tel. 2516 8823  
Fax.2516 6260

Attn : Mr. Cliff C.H. LEUNG, Ms. Oley C.T. WONG

Dear Madam/Sir,

**Summary of Monthly Inspection Report for the Six Existing Trees  
at Central Police Station Compound for August 2014  
( Contract Ref. : J3416/400.4/D00025 )**

| Tree No. | Botanical Name                       | Date of Inspection         | Overall Health Condition<br>Good/Fair/Poor | Remarks                           |
|----------|--------------------------------------|----------------------------|--|-----------------------------------|
| Tree-5   | <i>Mangifera indica</i><br>芒果        | 3 <sup>rd</sup> Sept. 2014 | Good                                       | 1. No further action is required. |
| Tree-6   | <i>Aleurites moluccana</i><br>石栗     | 3 <sup>rd</sup> Sept. 2014 | Fair                                       | 1. No further action is required. |
| Tree-7   | <i>Aleurites moluccana</i><br>石栗     | 3 <sup>rd</sup> Sept. 2014 | Fair                                       | 1. No further action is required. |
| Tree-8   | <i>Plumeria rubra</i><br>紅雞蛋花        | 3 <sup>rd</sup> Sept. 2014 | Fair                                       | 1. No further action is required. |
| Tree-9   | <i>Araucaria cunninghamia</i><br>花旗杉 | 3 <sup>rd</sup> Sept. 2014 | Fair                                       | 1. No further action is required. |
| Tree-11  | <i>Dracaena marginata</i><br>馬尾鐵     | 3 <sup>rd</sup> Sept. 2014 | Fair                                       | 1. No further action is required. |





欣榮 (香港) 環境管理有限公司

**Yan Wing (Hong Kong) Environment Management Limited**

香港 新界 沙頭角 新樓街 15 號 二樓

No. 15, San Lau Street, 1/F., Sha Tau Kok, N.T., Hong Kong

通信地址 (Mail Address) : 上水郵局信箱 八八九 號 (Sheung Shui Post Office Box 889)

Tel: 9776 1987, 2486 2317 Fax: 2482 4667 E-mail: yanwinghk@netvigator.com

---

Tree Inspection Reports and Tree Group Inspection Form (Form 1) are attached for your reference and record, please.

I should be much grateful if you could endorse the attached Invoice (No.1077) and fax it to my Office at 2482 4667. Thank you.

Yours faithfully

For and on behalf of  
Yan Wing (HK) Environment Management Ltd.

( WONG Pak Hay )  
Contract Manager





**FORM 1: TREE GROUP INSPECTION FORM**

**表格 1: 樹群檢查表格**

**General Information 基本資料**

|                               |                                |   |                      |
|-------------------------------|--------------------------------|---|----------------------|
| Company 公司:                   | <b>Gammon Construction Ltd</b> | Name of Tree Inspection officer 巡查人員姓名: | <b>LAU Man Chung</b> |
| File Ref. 檔案編號:               | <b>YW/TP/GAMMON/2014/09/2</b>  | Name of Endorsement Officer 覆核人員姓名:     | <b>WONG Pak Hay</b>  |
| Date of Inspection 巡查日期:      | <b>September 2, 2014</b>       |   |                      |
| Project/Contract No. 合約/工程編號: | <b>J3416/400.4/D00025</b>      |   |                      |

**Location Information 位置資料**

|   |  |                                   |  |
|---|--|-----------------------------------|--|
| Location 地點:  | <b>Central Police Station Compound</b>   | Nearby Utility Post No. 就近公用設施編號: |  |
| Location Types 地點類別:<br>Address: __<br>(multiple answers allowed)<br>可選多於一項 | <input type="checkbox"/> Roadside 路旁<br><input checked="" type="checkbox"/> Open space 空地<br><input type="checkbox"/> Exhibition Centre 展覽中心<br><input type="checkbox"/> View Point 觀景台<br><input type="checkbox"/> Walking / nature trail 行山徑 / 自然徑<br><input type="checkbox"/> Others (please specify) 其他 (請說明): _____ |                                   |  |
|   | <input type="checkbox"/> Community Hall / Centre 社區會堂 / 中心<br><input type="checkbox"/> Roadside Planter 路旁花園<br><input type="checkbox"/> Rain shelter / pavilion 避雨亭 / 涼亭<br><input type="checkbox"/> Sitting out area 休憩處   |                                   |  |

**General Tree Information 基本樹木資料**

\* Delete as appropriate 請把不合適的刪除

| Main tree species in the group or minority tree species of significant size<br>在群組內的主要樹種或樹幹胸徑或高度或樹冠範圍較大的樹種<br>(Note 2) | Approx. number of trees in the relevant species or as a % of tree group<br>該樹種在群組內的百分比/數目* | Range of tree height (m)<br>該樹種高度範圍 | Overall health condition<br>整體健康狀況<br>(good, fair, poor 好, 良, 差) | Overall structural condition<br>整體結構狀況<br>(good, fair, poor 好, 良, 差) | Other remarks (Any special tree condition, e.g. dying/dead, pest/disease problem and structural defects; and soil condition<br>其他評語<br>(樹木狀況例如: 凋謝/枯樹/病蟲害或結構問題, 及泥土狀況) |
|--|--|-------------------------------------|--|--|--|
| <i>Mangifera indica</i> 芒果   | 17%, 1 No.   | 16M                                 | GOOD   | GOOD   | NFA  |
| <i>Aleurites moluccana</i> 石栗  | 32% 2 Nos.   | 10-13M                              | FAIR   | FAIR   | NFA  |
| <i>Plumeria rubra</i> 紅雞蛋花   | 17% 1 No.  | 7M                                  | FAIR   | FAIR   | NFA  |
| <i>Araucaria cunninghamia</i> 花旗杉  | 17% 1 No.  | 13M                                 | FAIR   | FAIR   | NFA  |
| <i>Dracaena marginata</i> 馬尾鐵  | 17% 1 No.  | 8M                                  | FAIR   | FAIR   | NFA  |

**Target 目標**

|  |
|--|
| <b>TARGET</b> (people or property potentially affected by tree/branch failure) 目標 (因樹木倒塌或枝條斷裂而受影響的人或財產)  |
| Does target exist? 目標是否存在? <input checked="" type="checkbox"/> Yes 是 <input type="checkbox"/> No 否   |
| Can target be moved? 能否移除目標? <input type="checkbox"/> Yes 是 <input checked="" type="checkbox"/> No 否   |
| Can the use of site be restricted? 可否限制場地的使用? <input checked="" type="checkbox"/> Yes 是 <input type="checkbox"/> No 否  |
| Frequency of use of location 使用該地點的頻密程度:<br><input type="checkbox"/> Occasional use 偶爾使用 <input type="checkbox"/> Intermittent use 間歇使用 <input checked="" type="checkbox"/> Frequent use 經常使用 <input type="checkbox"/> Constant use 恆常使用 |

**Identification of Trees for Remedial Action or Detailed Tree Risk Assessment**

識別下述樹木, 以便採取風險緩減措施或進行詳細樹木風險評估

| Trees falling under the following criteria<br>樹木屬於以下任何一項或多於一項類別   | Number of trees<br>樹木數量 | Remedial action or detailed tree risk assessment<br>緩減措施或進行詳細樹木風險評估 |
|---|-------------------------|---|
| (1) Trees on complaint list with structural or health problems<br>投訴個案中, 結構或健康問題的樹木 (Note 1)  | <b>NII</b>              |   |
| (2) Mature trees belonging to species with brittle wood structure and having unsatisfactory health or structural conditions with failure potential<br>屬木質脆弱品種並已達成熟期及有倒塌風險的樹木 (Note 1) | <b>NII</b>              |   |
| (3) Tree with major defects or health problems<br>有明顯缺陷或健康問題的樹木 (Note 1)  | <b>NII</b>              |   |
| (4) Trees growing in very stressful site conditions with failure potential<br>生長於非常擠壓環境而有倒塌風險的樹木 (Note 1)   | <b>NII</b>              |   |



Signature of Tree Inspection Officer :  
Signature of Endorsement Officer:

Name of Contractor

Date:

Yan Wing (HK) Environment Management Ltd.

30-9-2014



Note 1: If remedial action (such as pruning) undertaken cannot mitigate the potential risk of tree or branch failure, detailed tree risk assessment (using Form 2) should be carried out.

備註 1: 若風險緩減措施(如枝幹修剪)仍未能解決倒塌或枝條斷裂的潛在風險, 應為該樹進行詳細的樹木風險評估(表格 2)。

Note 2: Please read in conjunction with TMO's Guidelines on Tree Risk Assessment and Management Arrangement (Para. 4.3. refers.)

備註 2: 請參閱樹木管理辦事處的樹木風險評估安排及管理指引(第 4.3 節)

**Inspection Report for the 6 Existing Trees  
at Central Police Station Compound  
( Contract Ref. : J3416/400.4/D00025 )**

I. TREE NUMBER : Tree-5 *Mangifera indica* 芒果

II. BASIC INFORMATION :

|                    |                                |  |                             |
|--------------------|--------------------------------|--|-----------------------------|
| Height (m)         | 16m                            | Crown spread (m)                           | 18m                         |
| DBH (mm)           | 1000mm                         | Overall Health Condition<br>Good/Fair/Poor | Good                        |
| Date of Inspection | 3 <sup>rd</sup> September 2014 | Last Inspection Date                       | 2 <sup>nd</sup> August 2014 |

III. COMMENTS :

1. Overall health condition of the tree is good.
2. The crown is full of green and dense leaves.
3. The site near Tree-05 is clean and tidy.
4. The store room next to the tree is clean and tidy.
5. Construction works are in progress outside the cordon zone.

IV. RECOMMENDATIONS :

1. No further action is required.

V. PHOTO RECORD :

Fig 1. Tree number.

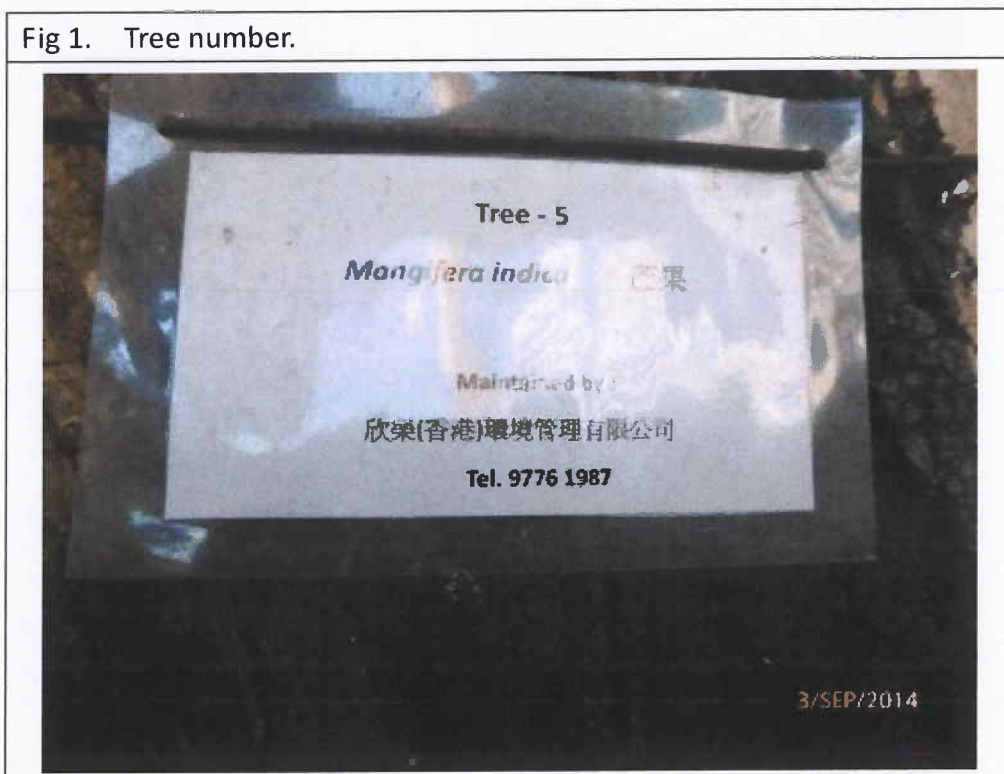




Fig 2. The root collar of Tree-5 is good. The planter is full of mulch.



Fig. 3 The small cordon zone is in good order.



Fig. 4 The site near Tree-5 is clean and tidy.



Fig. 5 Health condition of the mid trunk is good.





Fig. 6 Health condition of the upper trunk also is good.



Fig. 7 The crown is full of dense and green leaves.





Fig. 8 Two pipes are leading water to the crown for irrigation.



Fig. 9 Renovation work is in progress near the tree



Fig.10 The store-room next to the tree is clean and tidy.



Fig. 11 Construction works are in progress outside the cordon zone.





Fig. 12 Overall view of Tree-5 during inspection on 3<sup>rd</sup> Sept. 2014.



Signature of Inspection Officer :  
(Mr. LAU Man-chung, ISA CA-HK0050A)

Signature of Endorsement Officer :  
(Mr. WONG Pak-hay, Contract Manager)

Name of Contractor :

Yan Wing (HK) Environment  
Management Ltd.

Dated this :

30<sup>th</sup> September 2014.



**Inspection Report for the 6 Existing Trees  
at Central Police Station Compound  
( Contract Ref. : J3416/400.4/D00025 )**

I. TREE NUMBER : Tree-6 *Aleurites moluccana* 石栗

II. BASIC INFORMATION :

|                    |                                |  |                             |
|--------------------|--------------------------------|--|-----------------------------|
| Height (m)         | 10m                            | Crown spread (m)                           | 10m                         |
| DBH (mm)           | 510mm                          | Overall Health Condition<br>Good/Fair/Poor | Fair                        |
| Date of Inspection | 3 <sup>rd</sup> September 2014 | Last Inspection Date                       | 2 <sup>nd</sup> August 2014 |

III. COMMENTS :

1. Overall health condition of the tree is fair.
2. The root collar of Tree-6 is normal. The planter is full of mulch.
3. The crown is full of green and dense leaves.
4. The access outside the cordon zone is clean and tidy.
5. Construction works are in progress outside the cordon zone.

IV. RECOMMENDATIONS :

1. No further action is required.

V. PHOTO RECORD :

Fig 1. Tree number





Fig 2. The root collar is normal. The planter is full of mulch.



Fig. 3 Health condition of the mid trunk is fair.



Fig. 4 Health condition of the upper trunk also is fair.



Fig. 5 The crown is full of green and dense leaves.






Fig. 6 The small cordon zone is in good order.



Fig. 7 Many construction items are placed near the planter. Tree-6



Fig. 8 The access outside the cordon zone is clean and tidy.



Fig. 9 Construction works are in progress outside the cordon zone.





Fig. 10 Overall view of Tree-6 during inspection on 3<sup>rd</sup> September 2014.



Signature of Inspection Officer :  
(Mr. LAU Man-chung, ISA CA-HK0050A)

Signature of Endorsement Officer :  
(Mr. WONG Pak-hay, Contract Manager)

Name of Contractor :

Yan Wing (HK) Environment  
Management Ltd.

Dated this :

30<sup>th</sup> September 2014



**Inspection Report for the 6 Existing Trees  
at Central Police Station Compound  
( Contract Ref. : J3416/400.4/D00025 )**

I. TREE NUMBER : Tree-7 *Aleurites moluccana* 石栗

II. BASIC INFORMATION :

|                    |                                |  |                             |
|--------------------|--------------------------------|--|-----------------------------|
| Height (m)         | 13m                            | Crown spread (m)                           | 12m                         |
| DBH (mm)           | 650mm                          | Overall Health Condition<br>Good/Fair/Poor | Fair                        |
| Date of Inspection | 3 <sup>rd</sup> September 2014 | Last Inspection Date                       | 2 <sup>nd</sup> August 2014 |

III. COMMENTS :

1. Overall health condition of the tree is fair.
2. The root collar is normal. The planter is full of mulch.
3. The small cordon is in good order.
4. The crown is full of vigorous and dense leaves.
5. Construction works are in progress outside the cordon zone.

IV. RECOMMENDATIONS :

1. No further action is required.

V. PHOTO RECORD :

Fig 1. Tree number





Fig 2. Root collar of Tree-7 is normal. The planter is full of mulch.



Fig. 3 Health condition of the mid trunk is fair.





Fig. 4 Health condition of the upper trunk also is fair.



Fig. 5 The crown is full of vigorous and dense leaves.





Fig. 6 The small cordon zone is in good order.



Fig. 7 The site near Tree-7 is clean and tidy.



Fig. 8 Construction works are in progress outside the cordon zone.

Tree-7



Fig. 9 The access near Tree-7 is clean and tidy.





Fig. 10 Overall view of Tree-7 during inspection on 3<sup>rd</sup> Sept. 2014.



Signature of Inspection Officer :  
(Mr. Lau Man-chung, ISA CA-HK0045A)

Signature of Endorsement Officer :  
(Mr. WONG Pak-hay, Contract Manager)

Name of Contractor :

Dated this :

  
\_\_\_\_\_  
  
\_\_\_\_\_  
Yan Wing (HK) Environment  
Management Ltd.  
\_\_\_\_\_  
30<sup>th</sup> September 2014  
\_\_\_\_\_



**Inspection Report for the 6 Existing Trees  
at Central Police Station Compound  
( Contract Ref. : J3416/400.4/D00025 )**

I. TREE NUMBER : Tree-8 *Plumeria rubra*

II. BASIC INFORMATION :

|                    |                                |  |                             |
|--------------------|--------------------------------|--|-----------------------------|
| Height (m)         | 7m                             | Crown spread (m)                           | 9m                          |
| DBH (mm)           | 430mm                          | Overall Health Condition<br>Good/Fair/Poor | Fair                        |
| Date of Inspection | 3 <sup>rd</sup> September 2014 | Last Inspection Date                       | 2 <sup>nd</sup> August 2014 |

III. COMMENTS :

1. Overall health condition of the tree is fair.
2. The site near the tree is clean and tidy.
3. The small cordon zone is in good order.
4. The crown is full of green and vigorous leaves.
5. Construction works are in progress outside the cordon zone.

IV. RECOMMENDATIONS :

1. No further action is required.

V. PHOTO RECORD :





Fig 2. The root collar is normal. The planter is full of mulch.



Fig. 3 Health condition of the mid trunk is fair.



Fig. 4 Health condition of the upper trunk also is fair.



Fig. 5 The crown is full of green and vigorous leaves.





Fig. 6 Front view of Tree-08 during inspection on 3<sup>rd</sup> Sept. 2014.



Fig. 7 The small cordon zone is in good order.



Fig. 8 The site near Tree-8 is clean and tidy.



Fig. 9 Construction works are in progress outside the cordon zone.





Fig. 10 Overall view of Tree-8 during inspection on 3<sup>rd</sup> September 2014.



Signature of Inspection Officer :  
(Mr. LAU Man-chung, ISA CA-HK0050A)

Signature of Endorsement Officer :  
(Mr. WONG Pak-hay, Contract Manager)

Name of Contractor :

Dated this :

  
\_\_\_\_\_  
  
\_\_\_\_\_  
Yan Wing (HK) Environment  
Management Ltd.  
\_\_\_\_\_  
30<sup>th</sup> September 2014  
\_\_\_\_\_



**Inspection Report for the 6 Existing Trees  
at Central Police Station Compound  
( Contract Ref. : J3416/400.4/D00025 )**

I. TREE NUMBER : Tree - 9 *Araucaria cunninghamia* 花旗杉

II. BASIC INFORMATION :

|                    |                                |  |                             |
|--------------------|--------------------------------|--|-----------------------------|
| Height (m)         | 13m                            | Crown spread (m)                           | 5m                          |
| DBH (mm)           | 230mm                          | Overall Health Condition<br>Good/Fair/Poor | Fair                        |
| Date of Inspection | 3 <sup>rd</sup> September 2014 | Last Inspection Date                       | 2 <sup>nd</sup> August 2014 |

III. COMMENTS :

1. Overall health condition of the tree is fair.
2. The site near Tree-9 is clean and tidy.
3. Vigorous branches/leaves appear on the tree.
4. The access near the tree is clean and tidy.
5. Construction works are in progress outside the cordon zone.

IV. RECOMMENDATIONS :

1. No further action is required.

V. PHOTO RECORD :





Fig 2. Root collar of Tree-9 is normal. The planter is full of mulch.



Fig. 3 Health condition of the mid trunk is fair





Fig. 4 Vigorous branches/leaves appear on the tree.



Fig. 5 The small cordon zone is in good order.



Fig. 6 Appropriate notice displays in front of the cordon zone.



Fig. 7 Many bulky items are placed near the planter.





Fig. 8 Construction works are in progress outside the cordon zone.




Fig. 9 The access near the tree is clean and tidy.





Fig. 10 Overall view of Tree-9 during inspection on 3<sup>rd</sup> Sept. 2014.




Signature of Inspection Officer :  
(Mr. LAU Man-chung, ISA CA-HK0050A)

Signature of Endorsement Officer :  
(Mr. WONG Pak-hay, Contract Manager)

Name of Contractor :

Dated this :

  
\_\_\_\_\_  
Yan Wing (HK) Environment  
Management Ltd.

\_\_\_\_\_  
30<sup>th</sup> September 2014



**Inspection Report for the 6 Existing Trees  
at Central Police Station Compound  
( Contract Ref. : J3416/400.4/D00025 )**

I. TREE NUMBER : Tree -11 *Dracaena marginata* 馬尾鐵

II. BASIC INFORMATION :

|                    |                                |  |                             |
|--------------------|--------------------------------|--|-----------------------------|
| Height (m)         | 8m                             | Crown spread (m)                           | 2m                          |
| DBH (mm)           | 170mm                          | Overall Health Condition<br>Good/Fair/Poor | Fair                        |
| Date of Inspection | 3 <sup>rd</sup> September 2014 | Last Inspection Date                       | 2 <sup>nd</sup> August 2014 |

III. COMMENTS :

1. Overall health condition of the tree is fair.
2. The planter appears clean and tidy.
3. The small cordon zone is in order.
4. Renovation works are in progress near the tree.
5. Cleanliness of the site outside the cordon zone is acceptable.

IV. RECOMMENDATIONS :

1. No further action is required.

V. PHOTO RECORD :

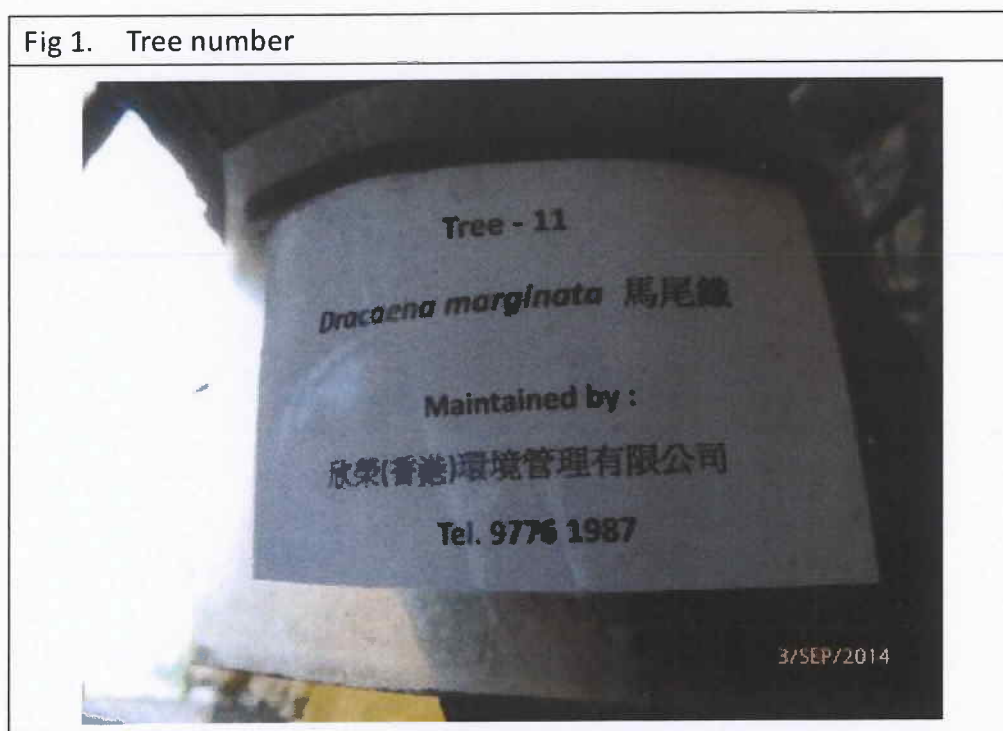


Fig. 2 The root collar is normal. The planter appears clean and tidy.



Fig. 3 Health condition of the mid trunk is fair.





Fig. 4 Health condition of the upper trunk also is fair.



Fig. 5 The small cordon zone is in good order.



Fig. 6 The site near the planter is clean and tidy.



Fig. 7 Renovation works are in progress near the tree.





Fig. 8 The crown is full of green and vigorous leaves.



Fig. 9 Cleanliness of the site outside the cordon zone is acceptable.





Annex K

Environmental Complaint,  
Environmental Summons  
and Prosecution Log

*Annex K Cumulative Complaint and Summons/Prosecutions Log*

| <b>Reporting Month</b> | <b>Number of Complaints in Reporting Month</b> | <b>Number of Summons/Prosecutions in Reporting Month</b> |
|------------------------|--|--|
| November 2011          | 0  | 0  |
| December 2011          | 0  | 0  |
| January 2012           | 0  | 0  |
| February 2012          | 0  | 0  |
| March 2012             | 4  | 0  |
| April 2012             | 0  | 0  |
| May 2012               | 0  | 0  |
| June 2012              | 2  | 0  |
| July 2012              | 1  | 0  |
| August 2012            | 0  | 0  |
| September 2012         | 0  | 0  |
| October 2012           | 0  | 0  |
| November 2012          | 2  | 0  |
| December 2012          | 0  | 0  |
| January 2013           | 0  | 0  |
| February 2013          | 1  | 0  |
| March 2013             | 1  | 0  |
| April 2013             | 0  | 0  |

| Reporting Month      | Number of Complaints in Reporting Month | Number of Summons/Prosecutions in Reporting Month |
|----------------------|---|---|
| May 2013             | 0                                       | 0   |
| June 2013            | 0                                       | 0   |
| July 2013            | 0                                       | 0   |
| August 2013          | 0                                       | 0   |
| September 2013       | 0                                       | 0   |
| October 2013         | 0                                       | 0   |
| November 2013        | 0                                       | 0   |
| December 2013        | 0                                       | 0   |
| January 2014         | 2                                       | 0   |
| February 2014        | 1                                       | 0   |
| March 2014           | 1                                       | 0   |
| April 2014           | 1                                       | 0   |
| May 2014             | 0                                       | 0   |
| June 2014            | 0                                       | 0   |
| July 2014            | 2                                       | 0   |
| August 2014          | 3                                       | 0   |
| September 2014       | 2                                       | 0   |
| <b>Overall Total</b> | <b>23</b>                               | <b>0</b>  |



**COMPLAINT INVESTIGATION REPORT**

*Basic Information of Complaint*

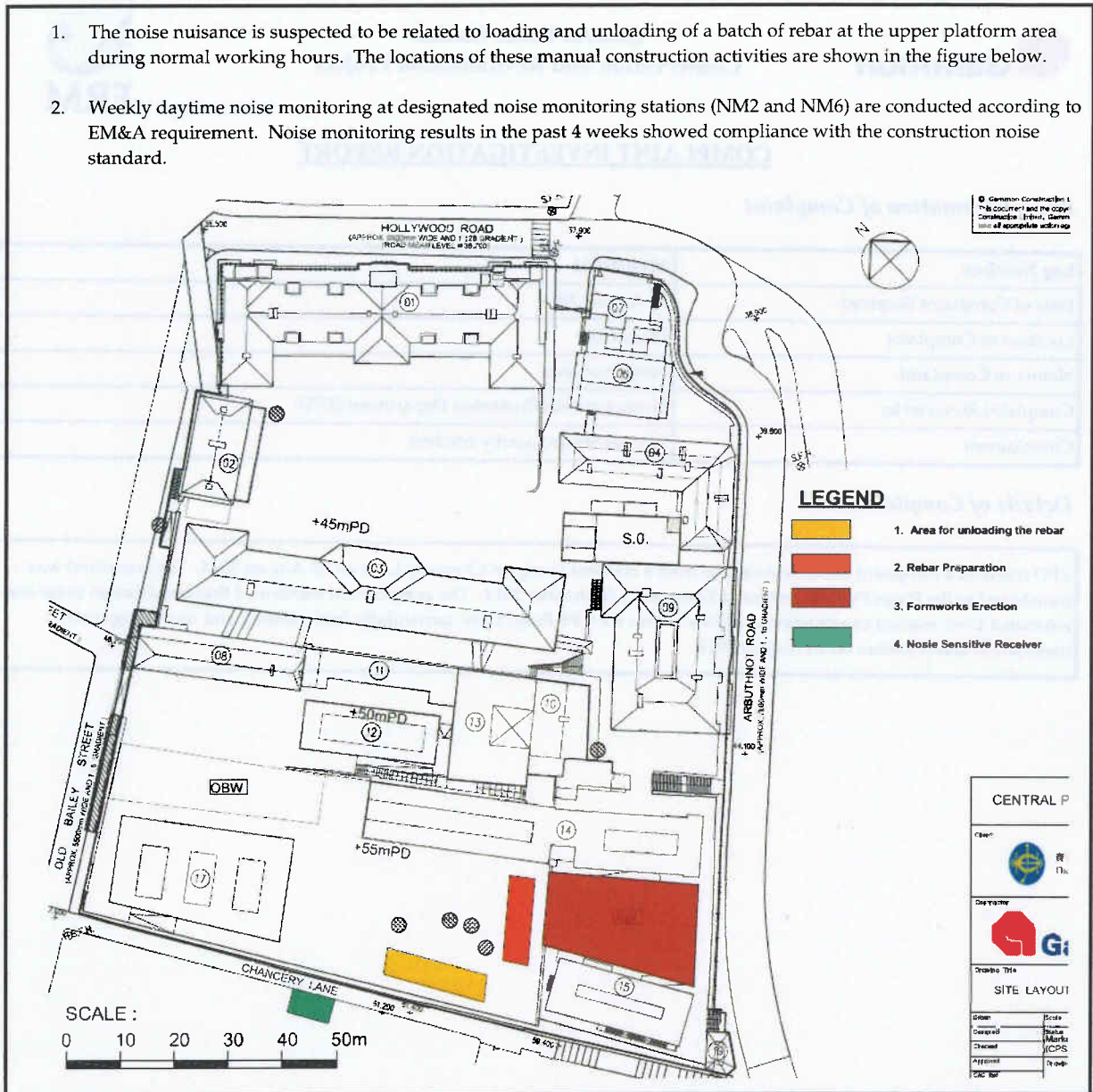
|                            |   |
|----------------------------|---|
| Log Number:                | 2014/08/003                               |
| Date of Complaint Received | 28 August 2014                            |
| Location of Complaint      | Project Site                              |
| Nature of Complaint        | Noise nuisance                            |
| Complaint Received by      | Environmental Protection Department (EPD) |
| Complainant                | Marcus Shenn, nearby resident             |

*Details of Complaint*

EPD received a complaint on noise nuisance from a resident living on Chancery Lane on 28 August 2014. The complaint was transferred to the Project's Environmental Team on 11 September 2014. The complainant mentioned that construction noise was emanated from manual construction activities within the CPS Project Site, particularly from loading and unloading metal materials at about 8:00am on 28 August 2014.

Investigation Report

1. The noise nuisance is suspected to be related to loading and unloading of a batch of rebar at the upper platform area during normal working hours. The locations of these manual construction activities are shown in the figure below.
2. Weekly daytime noise monitoring at designated noise monitoring stations (NM2 and NM6) are conducted according to EM&A requirement. Noise monitoring results in the past 4 weeks showed compliance with the construction noise standard.



*Mitigation Measures and Follow-up Actions Recommended to Contractor*

All construction works are carried out strictly following the necessary requirements specified in EIA, EM&A Manual, EMP, Method Statements, General and Particular Specifications of this Project. The time of commencement of noisy construction works at the upper platform area would be postponed to after 9:00am on a daily basis. Also, the operation team and works contractor have been reminded to perform material handling and other works activities with care to avoid causing noise nuisance as much as possible.

Date of File Closed : 7 October 2014


Approved by:

ET Leader

IEC

JCCPS's  
Representative

Rocco Design  
Architect's  
Representative




(Name: Winnie Ko)  
Date: 7 October 2014



(Name: Sharifah Or)  
Date: 8 October 2014



(Name: C W Shan)  
Date: 8 Oct. 2014



(Name: CHARLES KWONG)  
Date: 8 Oct 2014

Gammon's  
Representative



(Name: CLIFF LEUNG)  
Date: 2014.10.08

Annex L

## Records of Vibration Monitoring for Piling works



Pipe pile wall, grout curtain and excavation and lateral support at Parade Ground



**NOTES:**  
 1. UTILITIES SETTLEMENT POINTS (UT1 TO UT9) SHALL ONLY BE INSTALLED AFTER EXCAVATION PERMIT IS OBTAINED. AS ALTERNATIVE SETTLEMENT POINTS (GS18 AND GS19) MAY BE INSTALLED.  
 2. SHOULD UT1 TO UT6 BE INSTALLED, GS18 AND GS19 SHALL NOT BE REQUIRED.  
 3. EITHER UTILITIES SETTLEMENT MARKERS (UT1 TO UT6) OR GROUND SETTLEMENT MARKERS (GS18 AND GS19) SHALL BE INSTALLED PRIOR TO COMMENCEMENT OF OLD BAILEY WING ELS WORKS.

**LEGEND**

|  |  |
|--|--|
|  | EXISTING FRESH WATER MAIN  |
|  | EXISTING SALT WATER MAIN   |
|  | EXISTING STREET LIGHTING NO. 33458-A1                                      |
|  | EXISTING STREET LIGHTING CABLE   |
|  | EXISTING GAS MAIN  |
|  | EXISTING HV ELECTRICITY CABLE  |
|  | EXISTING LV ELECTRICITY CABLE  |
|  | EXISTING TELECOMMUNICATION DUCT (HUTCHINSON GLOBAL COMMUNICATIONS LIMITED) |
|  | EXISTING STORMWATER DRAIN  |
|  | EXISTING FOUL SEWER  |
|  | PROPOSED FOUL SEWER  |
|  | SITE BOUNDARY  |
|  | EXISTING RETAINING WALL  |
|  | EXISTING DRILLHOLE WITH STANDPIPE/PIEZOMETER                               |
|  | PROPOSED BUILDING SETTLEMENT POINTS/TILMETER                               |
|  | PROPOSED RETAINING WALL SETTLEMENT POINTS/TILMETER                         |
|  | PROPOSED INCLINOMETER TO BE BUILT IN BORED PILE WALL OR PIPE PILE WALL     |
|  | PROPOSED GROUND SETTLEMENT POINTS  |
|  | PROPOSED UTILITY MONITORING POINTS   |
|  | PROPOSED VIBRATION MONITORING POINTS                                       |
|  | PROPOSED ADDITIONAL DRILLHOLE  |

|          |               |       |    |          |
|----------|---------------|-------|----|----------|
| Rev. No. | Description   | Date  | By | Approved |
| 1        | BD SUBMISSION | 12/11 | VS |          |
| 2        | BD SUBMISSION | 03/12 | VS |          |

Note: This plan has been processed on a centralized check bar under the centralized processing system as promulgated in PWD 424-16. The output of the authorized person, registered structural engineer and/or registered geotechnical engineer concerned specified under section 4(3)(b) and the provision of section 14(2) of the Buildings Ordinance are of particular reference in this regard.

Plan Approved  
 NG Kim-shing  
 Chief Structural Engineer  
 for BUILDING AUTHORITY  
 - 3 MAY 2012



**BD SUBMISSION**  
 Drawing Status 製圖狀況

- This drawing and the contents herein are the copyright of the design consultant.
- 本圖紙及其內容均為設計顧問公司所有。
- No part of this drawing and the design contained herein may be reproduced without the prior written consent of the design consultant.
- 本圖紙或其內容均不得未經設計顧問公司書面同意而作任何复制或再行刊印。
- Do not take measurements directly from this drawing.
- 切勿直接從圖紙上量取尺寸。
- Check and verify all dimensions on site.
- 於現場核對及校核所有尺寸。
- Read this drawing in conjunction with the specifications and all other related drawings.
- 此圖紙必須與圖則說明書及其他相關圖紙一併閱讀。
- Notify the relevant consultants immediately of any discrepancy found herein.
- 倘發現任何不符之處，應立即通知有關顧問公司。

Client 業主:  
 The Urban Club Ltd Limited

Design Consultant  
**HERZOG & DEMEUREN**

Conservation Architect

Execution Architect (AS)  
**ROCCO**

Structural Engineer / RSE E & M Engineer  
**ARUP**

Project 項目  
**CENTRAL POLICE STATION  
 CONSERVATION AND REVITALISATION  
 PROJECT**

Drawing Title 圖名  
**MONITORING LAYOUT PLAN**

Scale 比例  
 1:3000A1  
 Drawing No. 圖號  
 00-OAP209674-C-001  
 Checked 校核  
 AL  
 Revision 修訂



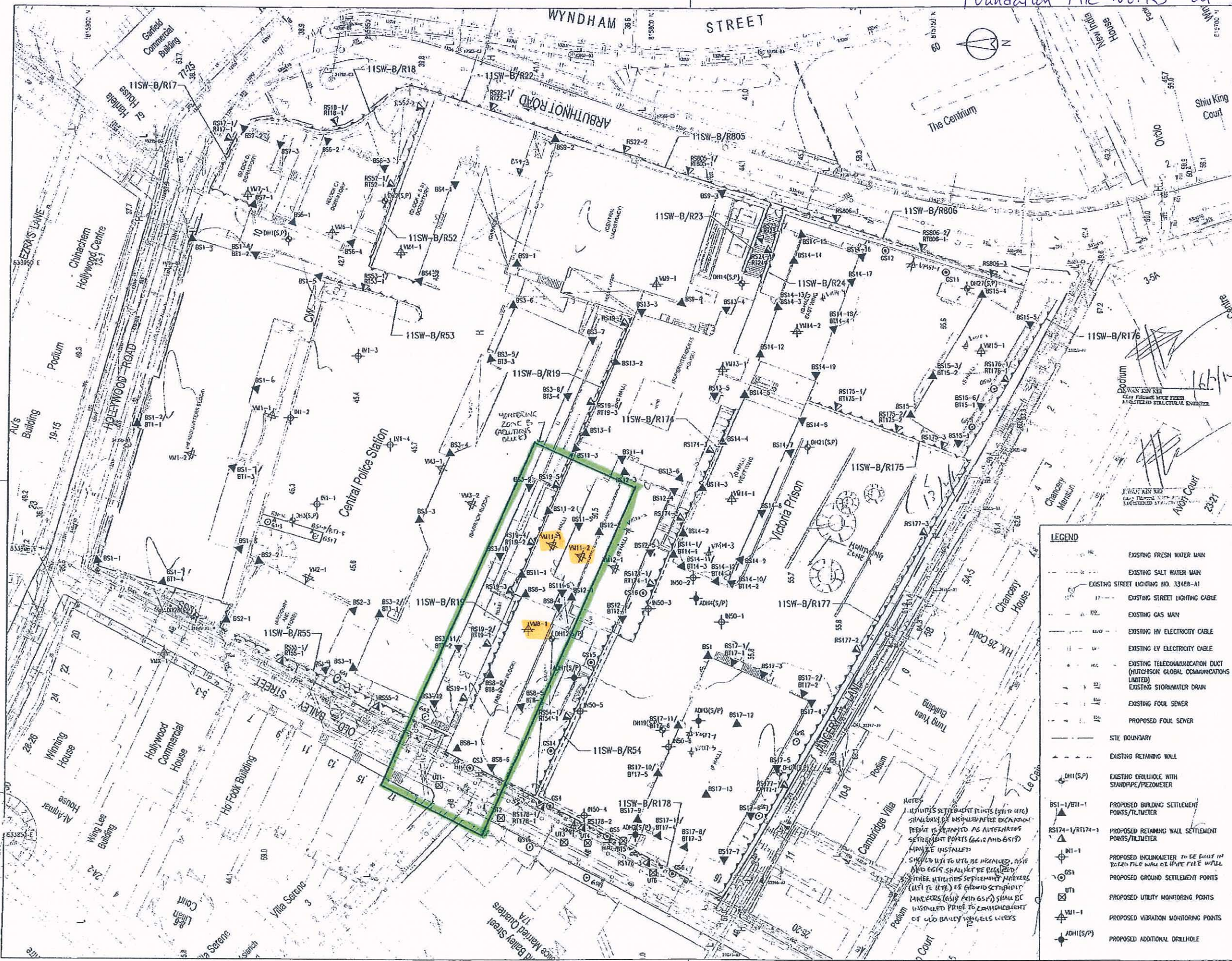


## Vibration Monitoring Record (Sep 2014)

| Point     | <i>Parade Ground</i> |       |       |       |       |
|-----------|----------------------|-------|-------|-------|-------|
|           | VM1-1                | VM1-2 | VM2-1 | VM3-1 | VM3-2 |
| Date      | mm/s                 | mm/s  | mm/s  | mm/s  | mm/s  |
| 01-Sep-14 | 0.169                | 0.158 | 0.096 | 0.132 | 0.328 |
| 02-Sep-14 | 0.091                | 0.136 | 0.112 | 0.385 | 0.171 |
| 03-Sep-14 | 0.348                | 0.087 | 0.176 | 0.314 | 0.198 |
| 04-Sep-14 | 0.281                | 0.134 | 0.125 | 0.318 | 0.147 |
| 05-Sep-14 | 0.355                | 0.191 | 0.158 | 0.285 | 0.106 |
| 06-Sep-14 | 0.167                | 0.180 | 0.132 | 0.212 | 0.147 |
| 07-Sep-14 | <b>Sunday</b>        |       |       |       |       |
| 08-Sep-14 | 0.349                | 0.083 | 0.117 | 0.327 | 0.098 |
| 09-Sep-14 | <b>Holiday</b>       |       |       |       |       |
| 10-Sep-14 | 0.150                | 0.147 | 0.108 | 0.290 | 0.203 |
| 11-Sep-14 | 0.198                | 0.121 | 0.087 | 0.211 | 0.285 |
| 12-Sep-14 | 0.464                | 0.118 | 0.272 | 0.124 | 0.138 |
| 13-Sep-14 | 0.174                | 0.215 | 0.093 | 0.241 | 0.156 |
| 14-Sep-14 | <b>Sunday</b>        |       |       |       |       |
| 15-Sep-14 | 0.149                | 0.109 | 0.098 | 0.167 | 0.325 |
| 16-Sep-14 | 0.154                | 0.166 | 0.158 | 0.335 | 0.241 |
| 17-Sep-14 | 0.086                | 0.081 | 0.314 | 0.139 | 0.147 |
| 18-Sep-14 | 0.098                | 0.139 | 0.227 | 0.093 | 0.151 |
| 19-Sep-14 | 0.281                | 0.191 | 0.400 | 0.184 | 0.177 |
| 20-Sep-14 | 0.119                | 0.145 | 0.188 | 0.174 | 0.132 |
| 21-Sep-14 | <b>Sunday</b>        |       |       |       |       |
| 22-Sep-14 | 0.132                | 0.180 | 0.204 | 0.128 | 0.117 |
| 23-Sep-14 | 0.211                | 0.142 | 0.165 | 0.227 | 0.114 |
| 24-Sep-14 | 0.207                | 0.252 | 0.194 | 0.242 | 0.123 |
| 25-Sep-14 | 0.151                | 0.086 | 0.164 | 0.291 | 0.120 |
| 26-Sep-14 | 0.073                | 0.127 | 0.104 | 0.231 | 0.081 |
| 27-Sep-14 | 0.395                | 0.172 | 0.102 | 0.235 | 0.196 |
| 28-Sep-14 | <b>Sunday</b>        |       |       |       |       |
| 29-Sep-14 | 0.134                | 0.202 | 0.216 | 0.189 | 0.114 |
| 30-Sep-14 | 0.154                | 0.126 | 0.236 | 0.335 | 0.157 |

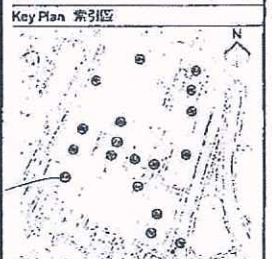


Foundation Pile Works at Block 8.



|                              |          |
|------------------------------|----------|
| BD Ref No. 17-2024-002       |          |
| ESD Ref No. 2024-002         |          |
| Revision/Description/Date/By |          |
| No. Rev. Description/Date/By |          |
| 1 - ED SUBMISSION            | 12/11 JS |

Plan Approved  
 NG Kingling  
 Chief Structural Engineer  
 for BUILDING AUTHORITY  
 20 FEB 2012



**BD SUBMISSION**  
 Drawing Status 製圖狀況

This drawing and the contents herein are the copyright of relevant consultants.  
 本圖紙及內容均為顧問公司之版權。  
 No part of the drawing and the design contained herein may be reproduced without the prior written consent of relevant consultants.  
 本圖紙及內容均不得未經有關顧問公司之書面同意而作任何复制或轉載。  
 Do not take measurements directly from this drawing.  
 切勿直接從此圖紙量取尺寸。  
 Check and verify all dimensions on site.  
 於現場檢查及核實所有尺寸。  
 Read this drawing in conjunction with the specifications and all other related drawings.  
 此圖紙須與規格書及其他有關圖紙一併閱讀。  
 Notify the relevant consultants immediately of any discrepancy found between the drawings.  
 如發現圖紙間有矛盾之處，請立即通知有關顧問公司。

Client 業主  
  
 The Jersey Club Ltd  
 Design Consultant  
**HERZOG & DEMEUREN**  
 Conservation Architect  
 Executive Approved P.A.P.  
**ROCCO**  
 Structural Engineer / RSE  
 E & M Engineer  
**ARUP**  
 Project 項目  
**CENTRAL POLICE STATION  
 CONSERVATION AND REVITALISATION  
 PROJECT**

Drawing Title 圖名  
**MONITORING LAYOUT PLAN**

Scale 比例  
 1:3000 A1  
 Drawing No. 圖號  
 00-OAP209674-G-001

**LEGEND**

|  |  |
|--|--|
|  | EXISTING FRESH WATER MAIN  |
|  | EXISTING SALT WATER MAIN   |
|  | EXISTING STREET LIGHTING NO. 33428-A1  |
|  | EXISTING STREET LIGHTING CABLE   |
|  | EXISTING GAS MAIN  |
|  | EXISTING HV ELECTRICITY CABLE  |
|  | EXISTING LV ELECTRICITY CABLE  |
|  | EXISTING TELECOMMUNICATION DUCT (FUTURION GLOBAL COMMUNICATIONS LIMITED)     |
|  | EXISTING STORMWATER DRAIN  |
|  | EXISTING FOUL SEWER  |
|  | PROPOSED FOUL SEWER  |
|  | SITE BOUNDARY  |
|  | EXISTING RETAINING WALL  |
|  | EXISTING DRILLHOLE WITH STANDPIPE/PNEZOMETER                                 |
|  | PROPOSED BUILDING SETTLEMENT POINTS/TILTMETER                                |
|  | PROPOSED RETAINING WALL SETTLEMENT POINTS/TILTMETER                          |
|  | PROPOSED INCLINOMETER TO BE FIXED IN TRENCH/RETAINING WALL OR PIPE/PILE WALL |
|  | PROPOSED GROUND SETTLEMENT POINTS  |
|  | PROPOSED UTILITY MONITORING POINTS   |
|  | PROPOSED VIBRATION MONITORING POINTS   |
|  | PROPOSED ADDITIONAL DRILLHOLE  |

NOTES  
 1. ALL UTILITY SETTLEMENT POINTS (WITH OR WITHOUT STANDPIPE) SHOULD BE INSTALLED AFTER EXCAVATION PERMIT IS OBTAINED AS ALTERNATIVE SETTLEMENT POINTS (E.G. BS1 AND BS15) MAY BE INSTALLED.  
 2. STANDPIPE UTILITY SETTLEMENT POINTS SHOULD NOT BE INSTALLED AS THEY ARE NOT SUITABLE FOR MONITORING SETTLEMENT.  
 3. UTILITY SETTLEMENT POINTS (WITH OR WITHOUT STANDPIPE) SHOULD BE INSTALLED PRIOR TO COMMENCEMENT OF ALL PILE WORKS.



( Block 8 Foundation )

**WW** 恆誠建築工程有限公司  
**Win Win Way Construction Company Ltd.**

| Monitoring Check Pts.                                  | Trigger Levels |             |              |
|--|----------------|-------------|--------------|
|  | Alert level    | Alarm level | Action level |
| Vibrating Monitoring                                   | 2mm/s          | 2.5mm/s     | 3mm/s        |
| #Vibration at largest span of highest Structural level | 5.0mm/s        | 6.0mm/s     | 7.5mm/s      |

### Vibration Record

Project Title: Central Police Station Conservation & Revitalization      Project No: WP201      1-Sep-2014      to      30-Sep-2014

| POINT                 |        | VM8-1 | VM11-1# | VM11-2 |  |  |  |  |  |         |
|-----------------------|--------|-------|---------|--------|--|--|--|--|--|---------|
| DATE                  | PD/(m) | mm/s  | mm/s    | mm/s   |  |  |  |  |  |         |
| 19-Jun-2012 (Initial) |        | 0.56  | 0.13    | 0.19   |  |  |  |  |  |         |
| 1-Sep-2014            |        | 0.20  | 0.16    | 0.35   |  |  |  |  |  |         |
| 2-Sep-2014            |        | 0.29  | 0.20    | 0.13   |  |  |  |  |  |         |
| 3-Sep-2014            |        | 0.14  | 0.39    | 0.12   |  |  |  |  |  |         |
| 4-Sep-2014            |        | 0.23  | 0.19    | 0.10   |  |  |  |  |  |         |
| 5-Sep-2014            |        | 0.20  | 0.26    | 0.18   |  |  |  |  |  |         |
| 6-Sep-2014            |        | 0.62  | 0.19    | 0.12   |  |  |  |  |  |         |
| 7-Sep-2014            |        |       |         |        |  |  |  |  |  | Sunday  |
| 8-Sep-2014            |        | 0.20  | 0.20    | 0.08   |  |  |  |  |  |         |
| 9-Sep-2014            |        |       |         |        |  |  |  |  |  | Holiday |
| 10-Sep-2014           |        | 0.38  | 0.11    | 0.20   |  |  |  |  |  |         |
| 11-Sep-2014           |        | 0.23  | 0.20    | 0.11   |  |  |  |  |  |         |
| 12-Sep-2014           |        | 0.36  | 0.43    | 0.10   |  |  |  |  |  |         |
| 13-Sep-2014           |        | 0.19  | 0.28    | 0.13   |  |  |  |  |  |         |
| 14-Sep-2014           |        |       |         |        |  |  |  |  |  | Sunday  |
| 15-Sep-2014           |        | 0.36  | 0.43    | 0.13   |  |  |  |  |  |         |
| 16-Sep-2014           |        | 0.12  | 0.12    | 0.09   |  |  |  |  |  |         |
| 17-Sep-2014           |        | 0.13  | 0.33    | 0.14   |  |  |  |  |  |         |
| 18-Sep-2014           |        | 0.22  | 0.27    | 0.20   |  |  |  |  |  |         |
| 19-Sep-2014           |        | 0.34  | 0.24    | 0.16   |  |  |  |  |  |         |
| 20-Sep-2014           |        | 0.29  | 0.15    | 0.12   |  |  |  |  |  |         |
| 21-Sep-2014           |        |       |         |        |  |  |  |  |  | Sunday  |
| 22-Sep-2014           |        | 0.18  | 0.17    | 0.22   |  |  |  |  |  |         |
| 23-Sep-2014           |        | 0.15  | 0.14    | 0.17   |  |  |  |  |  |         |
| 24-Sep-2014           |        | 0.13  | 0.33    | 0.16   |  |  |  |  |  |         |
| 25-Sep-2014           |        | 0.16  | 0.28    | 0.16   |  |  |  |  |  |         |
| 26-Sep-2014           |        | 0.16  | 0.41    | 0.10   |  |  |  |  |  |         |
| 27-Sep-2014           |        | 0.37  | 0.35    | 0.08   |  |  |  |  |  |         |
| 28-Sep-2014           |        |       |         |        |  |  |  |  |  | Sunday  |
| 29-Sep-2014           |        | 0.29  | 0.22    | 0.17   |  |  |  |  |  |         |
| 30-Sep-2014           |        | 0.32  | 0.31    | 0.16   |  |  |  |  |  |         |



Mini-piles with post-pressurized grout in CDG and steel shear H-piles at Block 1



**NOTES:**  
 1. UTILITIES SETTLEMENT POINTS (UT1 TO UT6) SHALL ONLY BE INSTALLED AFTER EXCAVATION PERMIT IS OBTAINED. AS ALTERNATIVE SETTLEMENT POINTS (GS18 AND GS19) MAY BE INSTALLED.  
 2. SHOULD UT1 TO UT6 BE INSTALLED, GS18 AND GS19 SHALL NOT BE REQUIRED.  
 3. EITHER UTILITIES SETTLEMENT MARKERS (UT1 TO UT6) OR GROUND SETTLEMENT MARKERS (GS18 AND GS19) SHALL BE INSTALLED PRIOR TO COMMENCEMENT OF OLD BAILEY WING ELS WORKS.

**LEGEND**

|  |  |
|--|--|
|  | EXISTING FRESH WATER MAIN  |
|  | EXISTING SALT WATER MAIN   |
|  | EXISTING STREET LIGHTING NO. 33488-A1                                    |
|  | EXISTING STREET LIGHTING CABLE   |
|  | EXISTING GAS MAIN  |
|  | EXISTING HV ELECTRICITY CABLE  |
|  | EXISTING LV ELECTRICITY CABLE  |
|  | EXISTING TELECOMMUNICATION DUCT (HATCHSON & ORAL COMMUNICATIONS LIMITED) |
|  | EXISTING STORMWATER DRAIN  |
|  | EXISTING FOUL SEWER  |
|  | PROPOSED FOUL SEWER  |
|  | SITE BOUNDARY  |
|  | EXISTING RETAINING WALL  |
|  | EXISTING DRILLHOLE WITH STANDPIPE/PREZOMETER                             |
|  | PROPOSED BUILDING SETTLEMENT POINTS/TILTMETER                            |
|  | PROPOSED RETAINING WALL SETTLEMENT POINTS/TILTMETER                      |
|  | PROPOSED INCLINOMETER TO BE BUILT IN BORED PILE WALL OR PIPE PILE WALL   |
|  | PROPOSED GROUND SETTLEMENT POINTS  |
|  | PROPOSED UTILITY MONITORING POINTS                                       |
|  | PROPOSED VIBRATION MONITORING POINTS                                     |
|  | PROPOSED ADDITIONAL DRILLHOLE  |

|     |            |                   |    |         |
|-----|------------|-------------------|----|---------|
| NO. | DATE       | DESCRIPTION       | BY | CHECKED |
| 1   | 03/11/2010 | ISSUED FOR PERMIT | JS | JS      |
| 2   | 03/11/2010 | ISSUED FOR PERMIT | JS | JS      |
| 3   | 03/11/2010 | ISSUED FOR PERMIT | JS | JS      |
| 4   | 03/11/2010 | ISSUED FOR PERMIT | JS | JS      |
| 5   | 03/11/2010 | ISSUED FOR PERMIT | JS | JS      |
| 6   | 03/11/2010 | ISSUED FOR PERMIT | JS | JS      |
| 7   | 03/11/2010 | ISSUED FOR PERMIT | JS | JS      |

Plan Approved  
 NG Kuan-ching  
 Chief Structural Engineer  
 for BUILDING AUTHORITY  
 19 MAR 2012



**BD SUBMISSION**  
 Drawing Status 製圖狀況

The drawing and the contents herein are the property of the client.  
 此圖紙及其內容均為委託人所有。  
 No part of this drawing and the design contained herein may be reproduced without the prior written consent of the client.  
 未經委託人書面同意，不得複製或轉載此圖紙內任何內容。  
 Do not take measurements directly from this drawing.  
 切勿直接從此圖紙上量取尺寸。  
 Check for any errors and the design contained herein may be revised without the prior written consent of the client.  
 查閱此圖紙時，請留意圖紙內之設計，未經委託人書面同意，不得更改。  
 Notify the relevant authorities immediately if any discrepancy found herein.  
 如發現圖紙內有任何錯誤，請立即通知有關當局。

Client 委託  
  
 Design Consultant  
**HERZOG & DEMEUREN**  
 Conservation Architect  
  
 Executive Architect / AP  
**ROCCO**  
 Structural Engineer / RSC  
  
**ARUP**  
  
 Project 項目  
**CENTRAL POLICE STATION  
 CONSERVATION AND REVITALISATION  
 PROJECT**

Drawing Title 圖名  
**MONITORING LAYOUT PLAN**

Scale 比例尺  
 1:3000A1  
 Drawing No. 圖號  
**00-OAP209674-G-001 B**

Drawn 繪圖  
 K.C. Lai  
 Checked 校對  
 AL  
 Review 覆核  
 JS



| Monitoring Check Pts.                                   | Trigger Levels |             |              |
|---|----------------|-------------|--------------|
|   | Alert level    | Alarm level | Action level |
| Vibration Monitoring                                    | 2mm/s          | 2.5mm/s     | 3mm/s        |
| # Vibration at largest span of highest Structural level | 5.0mm/s        | 6.0mm/s     | 7.5mm/s      |

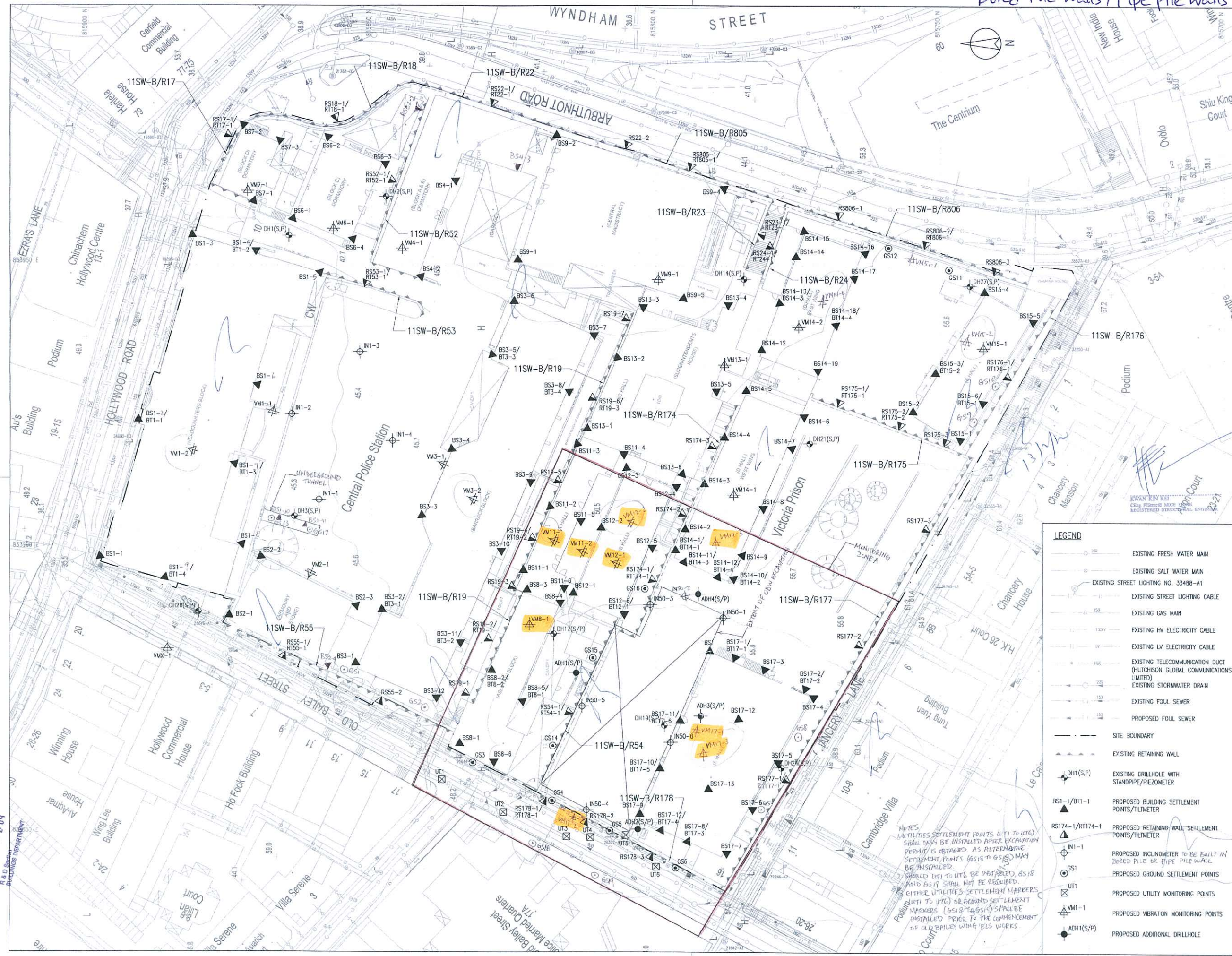
**Vibration Record**

Project Title: Central Police Station Conservation & Revitalization      Project No: WP201      1-Sep-2014      to      30-Sep-2014

| POINT                 |        | VM17-1      | VM17-3 #    |  |  |  |  |  |         |
|-----------------------|--------|-------------|-------------|--|--|--|--|--|---------|
| DATE                  | PD/(m) | mm/s        | mm/s        |  |  |  |  |  |         |
| 19-Jun-2012 (Initial) |        | <b>0.13</b> | <b>0.37</b> |  |  |  |  |  |         |
| Surveying Date        |        |             |             |  |  |  |  |  |         |
| 1-Sep-2014            |        | 0.53        | 0.07        |  |  |  |  |  |         |
| 2-Sep-2014            |        | 0.18        | 0.11        |  |  |  |  |  |         |
| 3-Sep-2014            |        | 0.14        | 0.10        |  |  |  |  |  |         |
| 4-Sep-2014            |        | 0.17        | 0.14        |  |  |  |  |  |         |
| 5-Sep-2014            |        | 0.40        | 0.22        |  |  |  |  |  |         |
| 6-Sep-2014            |        | 0.21        | 0.11        |  |  |  |  |  |         |
| 7-Sep-2014            |        |             |             |  |  |  |  |  | Sunday  |
| 8-Sep-2014            |        | 0.20        | 0.08        |  |  |  |  |  |         |
| 9-Sep-2014            |        |             |             |  |  |  |  |  | Holiday |
| 10-Sep-2014           |        | 0.13        | 0.12        |  |  |  |  |  |         |
| 11-Sep-2014           |        | 0.20        | 0.14        |  |  |  |  |  |         |
| 12-Sep-2014           |        | 0.16        | 0.17        |  |  |  |  |  |         |
| 13-Sep-2014           |        | 0.21        | 0.11        |  |  |  |  |  |         |
| 14-Sep-2014           |        |             |             |  |  |  |  |  | Sunday  |
| 15-Sep-2014           |        | 0.18        | 0.12        |  |  |  |  |  |         |
| 16-Sep-2014           |        | 0.13        | 0.08        |  |  |  |  |  |         |
| 17-Sep-2014           |        | 0.10        | 0.08        |  |  |  |  |  |         |
| 18-Sep-2014           |        | 0.08        | 0.15        |  |  |  |  |  |         |
| 19-Sep-2014           |        | 0.17        | 0.07        |  |  |  |  |  |         |
| 20-Sep-2014           |        | 0.12        | 0.14        |  |  |  |  |  |         |
| 21-Sep-2014           |        |             |             |  |  |  |  |  | Sunday  |
| 22-Sep-2014           |        | 0.16        | 0.12        |  |  |  |  |  |         |
| 23-Sep-2014           |        | 0.21        | 0.19        |  |  |  |  |  |         |
| 24-Sep-2014           |        | 0.15        | 0.87        |  |  |  |  |  |         |
| 25-Sep-2014           |        | 0.17        | 0.10        |  |  |  |  |  |         |
| 26-Sep-2014           |        | 0.13        | 0.09        |  |  |  |  |  |         |
| 27-Sep-2014           |        | 0.18        | 0.10        |  |  |  |  |  |         |
| 28-Sep-2014           |        |             |             |  |  |  |  |  | Sunday  |
| 29-Sep-2014           |        | 0.17        | 0.77        |  |  |  |  |  |         |
| 30-Sep-2014           |        | 0.18        | 0.13        |  |  |  |  |  |         |



Bored Pile Walls / Pipe pile Walls at Block 50



E.D. Ref. No. 2009/11 (2) (17.3.5) (H.C.) (S)  
 F.S.D. Ref. No. 2009/11 (2) (17.3.5) (H.C.) (S)

Revision/Submission 修改版/ 版本  
 No. 編號 Description 說明 Date 日期 Approved 審定  
 - BD SUBMISSION 12/11 JS

Plan Approved

NG Kimshing  
 Chief Structural Engineer  
 for BUILDING AUTHORITY  
 20 FEB 2012



BD SUBMISSION  
 Drawing Status 圖樣狀況

This drawing and the content herein are the copyright of relevant consultants.  
 本圖樣及其內容的版權屬有關顧問公司所有。  
 No part of the drawing and the design contained herein may be reproduced without the prior written consent of relevant consultants.  
 未經有關顧問公司書面同意，不得複製或重印本圖樣內任何內容。  
 Do not take measurements directly from this drawing.  
 切勿直接從圖樣上量取尺寸。  
 Check and verify all dimensions on site.  
 所有尺寸必須在工地現場檢查及覆核。  
 Read this drawing in conjunction with the specifications and all other related drawings.  
 此圖樣必須與規格說明書及其他有關圖樣一併閱讀。  
 Notify the relevant consultants immediately of any discrepancy found herein.  
 如發現內容有任何錯誤之處，應立即通知有關顧問公司。

Client 業主  
 賽馬會文物保育有限公司  
 The Jockey Club CPS Limited

Design Consultant  
**HERZOG & DEMEUREN**

Conservation Architect  
 Rocco Engineering & Architecture

Executive Architect / AP  
**ARUP**

Structural Engineer / RSE E & M Engineer  
 JRP

Project 項目  
**CENTRAL POLICE STATION  
 CONSERVATION AND REVITALISATION  
 PROJECT**

Drawing Title 圖名  
**MONITORING LAYOUT PLAN**

Scale 比例 1:3000  
 Drawn 繪圖 K.C.Loi  
 Checked 校對 AL  
 Drawing No. 圖號 00-OAP209674-G-001  
 Revision 修改版

**LEGEND**

|  |   |
|--|---|
|  | EXISTING FRESH WATER MAIN   |
|  | EXISTING SALT WATER MAIN  |
|  | EXISTING STREET LIGHTING NO. 33488-A1                                     |
|  | EXISTING STREET LIGHTING CABLE  |
|  | EXISTING GAS MAIN   |
|  | EXISTING HV ELECTRICITY CABLE   |
|  | EXISTING LV ELECTRICITY CABLE   |
|  | EXISTING TELECOMMUNICATION DUCT (HILICHSON GLOBAL COMMUNICATIONS LIMITED) |
|  | EXISTING STORMWATER DRAIN   |
|  | EXISTING FOUL SEWER   |
|  | PROPOSED FOUL SEWER   |
|  | SITE BOUNDARY   |
|  | EXISTING RETAINING WALL   |
|  | EXISTING DRILLHOLE WITH STANDPIPE/PNEUMETER                               |
|  | PROPOSED BUILDING SETTLEMENT POINTS/TILMETER                              |
|  | PROPOSED RETAINING WALL SETTLEMENT POINTS/TILMETER                        |
|  | PROPOSED INCLINOMETER TO BE BUILT IN BORED PILE OR PIPE PILE WALL         |
|  | PROPOSED GROUND SETTLEMENT POINTS   |
|  | PROPOSED UTILITY MONITORING POINTS  |
|  | PROPOSED VIBRATION MONITORING POINTS                                      |
|  | PROPOSED ADDITIONAL DRILLHOLE   |

NOTES  
 UTILITIES SETTLEMENT POINTS (UT1 TO UT6) SHALL ONLY BE INSTALLED AFTER EXCAVATION PERMIT IS OBTAINED AS ALTERNATIVE SETTLEMENT POINTS (GS16 TO GS25) MAY BE INSTALLED.  
 應於獲取得掘開許可後，方可安裝 UT1 至 UT6 的設施，因為可安裝另類的設施 (GS16 至 GS25)。  
 GS18 AND GS19 SHALL NOT BE REQUIRED.  
 GS18 及 GS19 不須安裝。  
 EITHER UTILITY SETTLEMENT MARKERS (UT1 TO UT6) OR GROUND SETTLEMENT MARKERS (GS18 TO GS19) SHALL BE INSTALLED PRIOR TO THE COMMENCEMENT OF OLD BAILEY WALLS WORKS.

RECEIVED BY  
 2011 DEC 23 P 2:09  
 R.A.D. Section  
 PLANNING DEPARTMENT



| Monitoring Check Pts.                                   | Trigger Levels |             |              |
|---|----------------|-------------|--------------|
|   | Alert level    | Alarm level | Action level |
| Vibration Monitoring                                    | 2mm/s          | 2.5mm/s     | 3mm/s        |
| # Vibration at largest span of highest Structural level | 5.0mm/s        | 6.0mm/s     | 7.5mm/s      |

**Vibration Record**

Project Title: Central Police Station Conservation & Revitalization      Project No: WP201      1-Sep-2014      to      30-Sep-2014

| POINT                 |        | VM8-1       | VM11-1#     | VM11-2      | VM12-1#     | VM12-2      | VM14-3      | VM17-1      | VM17-2      | VM17-3 #    |
|-----------------------|--------|-------------|-------------|-------------|-------------|-------------|-------------|-------------|-------------|-------------|
| DATE                  | PD/(m) | mm/s        | mm/s        | mm/s        | mm/s        | mm/s        | mm/s        | mm/s        | mm/s        | mm/s        |
| 19-Jun-2012 (Initial) |        | <b>0.56</b> | <b>0.13</b> | <b>0.19</b> | <b>0.22</b> | <b>0.13</b> | <b>0.21</b> | <b>0.13</b> | <b>0.13</b> | <b>0.37</b> |
| Surveying Date        |        |             |             |             |             |             |             |             |             |             |
| 1-Sep-2014            |        | 0.20        | 0.16        | 0.35        | 0.12        | 0.14        | 0.10        | 0.53        | 0.18        | 0.07        |
| 2-Sep-2014            |        | 0.29        | 0.20        | 0.13        | 0.39        | 0.14        | 0.13        | 0.18        | 0.08        | 0.11        |
| 3-Sep-2014            |        | 0.14        | 0.39        | 0.12        | 0.20        | 0.19        | 0.10        | 0.14        | 0.20        | 0.10        |
| 4-Sep-2014            |        | 0.23        | 0.19        | 0.10        | 0.16        | 0.15        | 0.07        | 0.17        | 0.14        | 0.14        |
| 5-Sep-2014            |        | 0.20        | 0.26        | 0.18        | 0.16        | 0.10        | 0.10        | 0.40        | 0.20        | 0.22        |
| 6-Sep-2014            |        | 0.62        | 0.19        | 0.12        | 0.15        | 0.14        | 0.09        | 0.21        | 0.19        | 0.11        |
| 7-Sep-2014            |        | Sunday      |             |             |             |             |             |             |             |             |
| 8-Sep-2014            |        | 0.20        | 0.20        | 0.08        | 0.17        | 0.09        | 0.13        | 0.20        | 0.09        | 0.08        |
| 9-Sep-2014            |        | Holiday     |             |             |             |             |             |             |             |             |
| 10-Sep-2014           |        | 0.38        | 0.11        | 0.20        | 0.23        | 0.19        | 0.09        | 0.13        | 0.11        | 0.12        |
| 11-Sep-2014           |        | 0.23        | 0.20        | 0.11        | 0.32        | 0.20        | 0.10        | 0.20        | 0.12        | 0.14        |
| 12-Sep-2014           |        | 0.36        | 0.43        | 0.10        | 0.18        | 0.12        | 0.08        | 0.16        | 0.14        | 0.17        |
| 13-Sep-2014           |        | 0.19        | 0.28        | 0.13        | 0.21        | 0.21        | 0.12        | 0.21        | 0.16        | 0.11        |
| 14-Sep-2014           |        | Sunday      |             |             |             |             |             |             |             |             |
| 15-Sep-2014           |        | 0.36        | 0.43        | 0.13        | 0.32        | 0.14        | 0.10        | 0.18        | 0.15        | 0.12        |
| 16-Sep-2014           |        | 0.12        | 0.12        | 0.09        | 0.16        | 0.10        | 0.09        | 0.13        | 0.13        | 0.08        |
| 17-Sep-2014           |        | 0.13        | 0.33        | 0.14        | 0.14        | 0.12        | 0.12        | 0.10        | 0.14        | 0.08        |
| 18-Sep-2014           |        | 0.22        | 0.27        | 0.20        | 0.31        | 0.20        | 0.14        | 0.08        | 0.07        | 0.15        |
| 19-Sep-2014           |        | 0.34        | 0.24        | 0.16        | 0.25        | 0.17        | 0.10        | 0.17        | 0.20        | 0.07        |
| 20-Sep-2014           |        | 0.29        | 0.15        | 0.12        | 0.19        | 0.12        | 0.11        | 0.12        | 0.28        | 0.14        |
| 21-Sep-2014           |        | Sunday      |             |             |             |             |             |             |             |             |
| 22-Sep-2014           |        | 0.18        | 0.17        | 0.22        | 0.24        | 0.18        | 0.10        | 0.16        | 0.23        | 0.12        |
| 23-Sep-2014           |        | 0.15        | 0.14        | 0.17        | 0.18        | 0.15        | 0.15        | 0.21        | 0.22        | 0.19        |
| 24-Sep-2014           |        | 0.13        | 0.33        | 0.16        | 0.24        | 0.24        | 0.12        | 0.15        | 0.10        | 0.87        |
| 25-Sep-2014           |        | 0.16        | 0.28        | 0.16        | 0.30        | 0.13        | 0.18        | 0.17        | 0.10        | 0.10        |
| 26-Sep-2014           |        | 0.16        | 0.41        | 0.10        | 0.22        | 0.09        | 0.10        | 0.13        | 0.13        | 0.09        |
| 27-Sep-2014           |        | 0.37        | 0.35        | 0.08        | 0.22        | 0.11        | 0.34        | 0.18        | 0.10        | 0.10        |
| 28-Sep-2014           |        | Sunday      |             |             |             |             |             |             |             |             |
| 29-Sep-2014           |        | 0.29        | 0.22        | 0.17        | 0.15        | 0.12        | 0.21        | 0.17        | 0.12        | 0.77        |
| 30-Sep-2014           |        | 0.32        | 0.31        | 0.16        | 0.29        | 0.22        | 0.32        | 0.18        | 0.11        | 0.13        |



Shaft Grouted Pre-bored H-piles at Block 51 (Arbutnot Wing)



|     |                           |       |          |
|-----|---------------------------|-------|----------|
| No. | Description               | Date  | Approved |
| -   | BO SUBMISSION (50)        | 12/11 | JS       |
| A   | BO SUBMISSION (01)        | 03/12 | JS       |
| B   | BO SUBMISSION (17)        | 03/12 | JS       |
| C   | BO SUBMISSION REV BATCH 1 | 03/12 | JS       |
| D   | FOR INFORMATION (50)      | 03/12 | JS       |
| E   | BO SUBMISSION (51)        | 05/12 | JS       |

Note: This plan has been prepared on a standard block basis under the standard processing system as permitted by the P&AP A&M 18. The dates of the individual design, technical proposal and/or approved technical proposal concerned are identified under section 07(5) and the presence of such signature of the Building Ordinance and of particular relevance in this regard.

Plan Approved  
 NG Kin-ning  
 Chief Structural Engineer  
 for BUILDING AUTHORITY  
 13 JUL 2012



BD SUBMISSION

Drawing Status 製圖狀況  
 - This drawing and the contents herein are the copyright of the consultant.  
 - No part of this drawing and the design contained herein may be reproduced without the prior written consent of the consultant.  
 - Do not take measurements directly from this drawing.  
 - Check and verify all dimensions on site.  
 - Read this drawing in conjunction with the specifications and all other related drawings.  
 - Notify the relevant consultants immediately of any discrepancy found herein.

| LEGEND |   |
|--------|---|
|        | EXISTING FRESH WATER MAIN   |
|        | EXISTING SALT WATER MAIN  |
|        | EXISTING STREET LIGHTING NO. 33488-A1                                     |
|        | EXISTING STREET LIGHTING CABLE  |
|        | EXISTING GAS MAIN   |
|        | EXISTING HV ELECTRICITY CABLE   |
|        | EXISTING LV ELECTRICITY CABLE   |
|        | EXISTING TELECOMMUNICATION DUCT (HITCHISON GLOBAL COMMUNICATIONS LIMITED) |
|        | EXISTING STORMWATER DRAIN   |
|        | EXISTING FOUL SEWER   |
|        | PROPOSED FOUL SEWER   |
|        | SITE BOUNDARY   |
|        | EXISTING RETAINING WALL   |
|        | EXISTING DRILLHOLE WITH STANDPIPE/PIEZOMETER                              |
|        | PROPOSED BUILDING SETTLEMENT POINTS/TILT-METER                            |
|        | PROPOSED RETAINING WALL SETTLEMENT POINTS/TILT-METER                      |
|        | PROPOSED INCLINOMETER TO BE BUILT IN BORED PILE WALL OR PIPE PILE WALL    |
|        | PROPOSED GROUND SETTLEMENT POINTS   |
|        | PROPOSED UTILITY MONITORING POINTS  |
|        | PROPOSED VIBRATION MONITORING POINTS                                      |
|        | PROPOSED ADDITIONAL DRILLHOLE   |

Client 業主: 寶馬會文娛管理有限公司 The Jockey Club C&S Limited

Design Consultant: HERZOG & DEMEUREON

Conservation Architect: 羅傑士建築師有限公司

Executive Architect / AP: ROCCO

Structural Engineer / RSE: E & M Engineer

ARUP JRP

Project 項目: CENTRAL POLICE STATION CONSERVATION AND REVITALISATION PROJECT

Drawing Title 圖名: MONITORING LAYOUT PLAN

Scale 比例: 1:3000A1  
 Drawn 製圖: K.C.L.S.  
 Checked 校核: AL  
 Drawing No. 圖號: 00-OAP209674-G-001  
 Revision 修訂: E

24



( Shaft Grouted Pre-bored H-piles at Block 51 )



恆誠建築工程有限公司

Win Win Way Construction Company Ltd.

| Monitoring Check Pts. | Trigger Levels |             |              |
|-----------------------|----------------|-------------|--------------|
|                       | Alert level    | Alarm level | Action level |
| Vibrating Monitoring  | 2mm/s          | 2.5mm/s     | 3mm/s        |

### Vibration Record

Project Title: Central Police Station Conservation & Revitalization      Project No: WP201      1-Sep-2014      to      30-Sep-2014

| POINT                 |        | VM14-4 | VM15-2 | VM51-1 |         |  |  |  |  |
|-----------------------|--------|--------|--------|--------|---------|--|--|--|--|
| DATE                  | PD/(m) | mm/s   | mm/s   | mm/s   |         |  |  |  |  |
| 03-Dec-2012 (Initial) |        | 0.14   | 0.21   | 0.3    |         |  |  |  |  |
| 1-Sep-2014            |        | 0.09   | 0.39   | 0.22   |         |  |  |  |  |
| 2-Sep-2014            |        | 0.11   | 0.21   | 0.43   |         |  |  |  |  |
| 3-Sep-2014            |        | 0.13   | 0.20   | 0.14   |         |  |  |  |  |
| 4-Sep-2014            |        | 0.09   | 0.25   | 0.20   |         |  |  |  |  |
| 5-Sep-2014            |        | 0.15   | 0.13   | 0.33   |         |  |  |  |  |
| 6-Sep-2014            |        | 0.08   | 0.20   | 0.20   |         |  |  |  |  |
| 7-Sep-2014            |        |        |        |        | Sunday  |  |  |  |  |
| 8-Sep-2014            |        | 0.11   | 0.15   | 0.20   |         |  |  |  |  |
| 9-Sep-2014            |        |        |        |        | Holiday |  |  |  |  |
| 10-Sep-2014           |        | 0.09   | 0.19   | 0.17   |         |  |  |  |  |
| 11-Sep-2014           |        | 0.08   | 0.30   | 0.19   |         |  |  |  |  |
| 12-Sep-2014           |        | 0.13   | 0.14   | 0.36   |         |  |  |  |  |
| 13-Sep-2014           |        | 0.14   | 0.16   | 0.25   |         |  |  |  |  |
| 14-Sep-2014           |        |        |        |        | Sunday  |  |  |  |  |
| 15-Sep-2014           |        | 0.11   | 0.39   | 0.29   |         |  |  |  |  |
| 16-Sep-2014           |        | 0.07   | 0.11   | 0.12   |         |  |  |  |  |
| 17-Sep-2014           |        | 0.06   | 0.15   | 0.33   |         |  |  |  |  |
| 18-Sep-2014           |        | 0.10   | 0.13   | 0.18   |         |  |  |  |  |
| 19-Sep-2014           |        | 0.11   | 0.11   | 0.35   |         |  |  |  |  |
| 20-Sep-2014           |        | 0.14   | 0.18   | 0.26   |         |  |  |  |  |
| 21-Sep-2014           |        |        |        |        | Sunday  |  |  |  |  |
| 22-Sep-2014           |        | 0.10   | 0.12   | 0.20   |         |  |  |  |  |
| 23-Sep-2014           |        | 0.12   | 0.16   | 0.11   |         |  |  |  |  |
| 24-Sep-2014           |        | 0.08   | 0.21   | 0.20   |         |  |  |  |  |
| 25-Sep-2014           |        | 0.09   | 0.14   | 0.23   |         |  |  |  |  |
| 26-Sep-2014           |        | 0.08   | 0.27   | 0.34   |         |  |  |  |  |
| 27-Sep-2014           |        | 0.19   | 0.20   | 0.20   |         |  |  |  |  |
| 28-Sep-2014           |        |        |        |        | Sunday  |  |  |  |  |
| 29-Sep-2014           |        | 0.17   | 0.14   | 0.22   |         |  |  |  |  |
| 30-Sep-2014           |        | 0.16   | 0.22   | 0.14   |         |  |  |  |  |



Annex M

Records of Vibration  
Monitoring for Other  
Construction Works



Structural Alteration and Additions at Block 14



U.O. Ref. No. 基字編號/編號  
22/2007/11 (B, R, S, I, 1, 4, 6, 18) (C) (S)  
F.S.D. Ref. No. 房屋編號/編號

| No. | Description 說明           | Date 日期 | Approval 審批 |
|-----|--------------------------|---------|-------------|
| -   | BD SUBMISSION (50)       | 12/11   | JS          |
| A   | BD SUBMISSION (01)       | 03/12   | JS          |
| B   | BD SUBMISSION (17)       | 03/12   | JS          |
| C   | BD SUBMISSION RW BATCH 1 | 03/12   | JS          |
| D   | FOR INFORMATION (50)     | 03/12   | JS          |
| E   | BD SUBMISSION (51)       | 05/12   | JS          |
| F   | BD SUBMISSION (04)       | 05/12   | JS          |
| G   | BD SUBMISSION (03)       | 05/12   | JS          |
| H   | BD SUBMISSION (14)       | 05/12   | JS          |

Note: This plan has been processed on a computerized system as prescribed in PWD/AD/12. The owner of the subject building, registered structural engineer and registered professional engineer concerned as specified under section 4(7)(a) and the provision of section 14(2)(b) of the Buildings Ordinance are of no further relevance in this regard.

Plan Approved  
 NG-Kin-shing  
 Chief Structural Engineer  
 for BUILDING AUTHORITY  
 - 9 AUG 2012



**BD SUBMISSION**  
 Drawing Status 製圖狀況

- This drawing and its contents herein are the copyright of the consultant.
- 本圖紙及其內容均屬版權所有，歸顧問公司所有。
- No part of this drawing and the design conceived therein may be reproduced without the prior written consent of the consultant.
- 本圖紙內任何部分均不得复制或重現，除非獲得顧問公司的書面同意。
- Do not use measurements directly from this drawing.
- 切勿直接從圖紙上量取尺寸。
- Check and verify all dimensions on site.
- 請在現場核對及查核所有尺寸。
- Read this drawing in conjunction with the specifications and all other contract drawings.
- 閱讀此圖紙時，應與圖則及所有其他合約圖紙一併閱讀。
- Readily refer relevant consultants' consent of any necessary field visits.
- 如圖紙內容有任何疑難之處，應立即通知有關顧問公司。

Client 業主  
 黃海豐工程師有限公司  
 The Jockey Club CPG Limited

Design Consultant  
**HERZOG & DEMEUREN**

Conservation Architect  
 香港古物古蹟辦事處

Executive Architect / AP  
**ROCCO**

Structural Engineer / RSE  
**ARUP**

Project 項目  
**CENTRAL POLICE STATION  
 CONSERVATION AND REVITALISATION  
 PROJECT**

Drawing Title 圖名  
**MONITORING LAYOUT PLAN**

Scale 比例  
 1:300BA1

Drawing No. 圖號  
**00-OAP209674-G-001**

Checked 校核  
 K.C. Lo

Drawn 繪圖  
 AL

Code No. 00-OAP209674-G-001

**LEGEND**

|  |   |
|--|---|
|  | EXISTING FRESH WATER MAIN   |
|  | EXISTING SALT WATER MAIN  |
|  | EXISTING STREET LIGHTING NO. 33488-A1                                     |
|  | EXISTING STREET LIGHTING CABLE  |
|  | EXISTING GAS MAIN   |
|  | EXISTING HV ELECTRICITY CABLE   |
|  | EXISTING LV ELECTRICITY CABLE   |
|  | EXISTING TELECOMMUNICATION DUCT (HUTCHISON GLOBAL COMMUNICATIONS LIMITED) |
|  | EXISTING STORMWATER DRAIN   |
|  | EXISTING FOUL SEWER   |
|  | PROPOSED FOUL SEWER   |
|  | SITE BOUNDARY   |
|  | EXISTING RETAINING WALL   |
|  | EXISTING DRILLHOLE WITH STANDPIPE/PNEUMETER                               |
|  | PROPOSED BUILDING SETTLEMENT POINTS/TILTMETER                             |
|  | PROPOSED RETAINING WALL SETTLEMENT POINTS/TILTMETER                       |
|  | PROPOSED INCLINOMETER TO BE BUILT IN BORED PILE WALL OR PIPE PILE WALL    |
|  | PROPOSED GROUND SETTLEMENT POINTS   |
|  | PROPOSED UTILITY MONITORING POINTS  |
|  | PROPOSED VIBRATION MONITORING POINTS                                      |
|  | PROPOSED ADDITIONAL DRILLHOLE   |



| Monitoring Check Pts.                                   | Trigger Levels |             |              |
|---|----------------|-------------|--------------|
|   | Alert level    | Alarm level | Action level |
| Vibration Monitoring                                    | 2mm/s          | 2.5mm/s     | 3mm/s        |
| # Vibration at largest span of highest Structural level | 5.0mm/s        | 6.0mm/s     | 7.5mm/s      |

**Vibration Record**

Project Title: Central Police Station Conservation & Revitalization      Project No: WP201      1-Sep-2014      to      30-Sep-2014

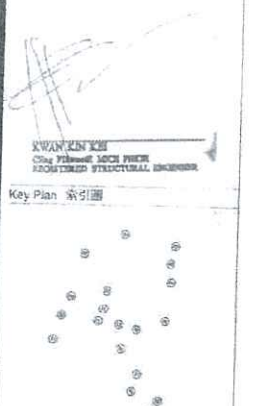
| POINT               |        | VM14-1# | VM14-2 # | VM14-3 | VM14-4 |  |  |  |  |  |
|---------------------|--------|---------|----------|--------|--------|--|--|--|--|--|
| DATE                | PD/(m) | mm/s    | mm/s     | mm/s   | mm/s   |  |  |  |  |  |
| 19-Nov-12 (Initial) |        | 0.103   | 0.112    | 0.147  | 0.136  |  |  |  |  |  |
| 1-Sep-2014          |        | 0.26    | 0.24     | 0.10   | 0.09   |  |  |  |  |  |
| 2-Sep-2014          |        | 0.14    | 0.23     | 0.13   | 0.11   |  |  |  |  |  |
| 3-Sep-2014          |        | 0.17    | 0.19     | 0.10   | 0.13   |  |  |  |  |  |
| 4-Sep-2014          |        | 0.35    | 0.29     | 0.07   | 0.09   |  |  |  |  |  |
| 5-Sep-2014          |        | 0.17    | 0.20     | 0.10   | 0.15   |  |  |  |  |  |
| 6-Sep-2014          |        | 0.26    | 0.43     | 0.09   | 0.08   |  |  |  |  |  |
| 7-Sep-2014          |        | Sunday  |          |        |        |  |  |  |  |  |
| 8-Sep-2014          |        | 0.26    | 0.15     | 0.13   | 0.20   |  |  |  |  |  |
| 9-Sep-2014          |        | Holiday |          |        |        |  |  |  |  |  |
| 10-Sep-2014         |        | 0.17    | 0.37     | 0.09   | 0.17   |  |  |  |  |  |
| 11-Sep-2014         |        | 0.34    | 0.29     | 0.10   | 0.08   |  |  |  |  |  |
| 12-Sep-2014         |        | 0.13    | 0.22     | 0.08   | 0.13   |  |  |  |  |  |
| 13-Sep-2014         |        | 0.17    | 0.24     | 0.12   | 0.14   |  |  |  |  |  |
| 14-Sep-2014         |        | Sunday  |          |        |        |  |  |  |  |  |
| 15-Sep-2014         |        | 0.32    | 0.52     | 0.10   | 0.11   |  |  |  |  |  |
| 16-Sep-2014         |        | 0.15    | 0.20     | 0.09   | 0.07   |  |  |  |  |  |
| 17-Sep-2014         |        | 0.17    | 0.18     | 0.12   | 0.06   |  |  |  |  |  |
| 18-Sep-2014         |        | 0.22    | 0.16     | 0.14   | 0.10   |  |  |  |  |  |
| 19-Sep-2014         |        | 0.12    | 0.32     | 0.10   | 0.11   |  |  |  |  |  |
| 20-Sep-2014         |        | 0.12    | 0.18     | 0.11   | 0.14   |  |  |  |  |  |
| 21-Sep-2014         |        | Sunday  |          |        |        |  |  |  |  |  |
| 22-Sep-2014         |        | 0.12    | 0.19     | 0.10   | 0.10   |  |  |  |  |  |
| 23-Sep-2014         |        | 0.18    | 0.14     | 0.15   | 0.12   |  |  |  |  |  |
| 24-Sep-2014         |        | 0.20    | 0.29     | 0.12   | 0.08   |  |  |  |  |  |
| 25-Sep-2014         |        | 0.22    | 0.15     | 0.18   | 0.09   |  |  |  |  |  |
| 26-Sep-2014         |        | 0.14    | 0.20     | 0.10   | 0.08   |  |  |  |  |  |
| 27-Sep-2014         |        | 0.11    | 0.20     | 0.34   | 0.19   |  |  |  |  |  |
| 28-Sep-2014         |        | Sunday  |          |        |        |  |  |  |  |  |
| 29-Sep-2014         |        | 0.16    | 0.25     | 0.21   | 0.17   |  |  |  |  |  |
| 30-Sep-2014         |        | 0.09    | 0.16     | 0.32   | 0.16   |  |  |  |  |  |

# Structural Alterations and Additions at Block 1



Plan Approved  
 NGI Kiewit  
 Chief Structural Engineer  
 for BUILDING AUTHORITY  
 11 SEP 2012

| No. | Description              | Date  | Appr. By |
|-----|--------------------------|-------|----------|
| B   | ED SUBMISSION (S0)       | 12/11 | JS       |
| A   | RD SUBMISSION (01)       | 03/12 | JS       |
| H   | RD SUBMISSION (11)       | 03/12 | JS       |
| C   | RD SUBMISSION IN BATCH 1 | 03/12 | JS       |
| D   | FOR INFORMATION (S0)     | 05/12 | JS       |
| E   | RD SUBMISSION (S1)       | 05/12 | JS       |
| F   | RD SUBMISSION (S4)       | 05/12 | JS       |
| G   | RD SUBMISSION (C3)       | 05/12 | JS       |
| H   | ED SUBMISSION (14)       | 05/12 | JS       |
| J   | RD SUBMISSION IN BATCH 2 | 05/12 | JS       |
| K   | RD SUBMISSION (S607)     | 07/12 | JS       |
| L   | RD SUBMISSION (01)(H0)   | 07/12 | JS       |



**BD SUBMISSION**  
 Drawing Status 製圖狀況  
 This drawing and the contents herein are the copyright of the design consultant.  
 此圖紙及其內容均為製圖顧問之版權。  
 No part of this drawing and the design or therein made may be reproduced without the prior written consent of the design consultant.  
 未經製圖顧問之書面同意，不得複製此圖紙之任何部分。  
 Do not use measurements directly from this drawing without verification on site.  
 切勿直接從此圖紙上量取尺寸。  
 Check and verify all dimensions on site.  
 於現場核實所有尺寸。  
 Road drawing in conjunction with the site plan and all other related drawings.  
 此圖紙必須與所有相關之圖紙共同閱讀。  
 Notify the relevant authorities immediately of any discrepancy found.  
 如發現任何不符之處，請立即通知有關當局。  
 製圖顧問：HERZOG & DEMEUREON

- LEGEND**
- EXISTING FRESH WATER MAIN
  - EXISTING SALT WATER MAIN
  - EXISTING STREET LIGHTING NO. 33485-41
  - EXISTING STREET LIGHTING CABLE
  - EXISTING GAS MAIN
  - EXISTING HV ELECTRICITY CABLE
  - EXISTING LV ELECTRICITY CABLE
  - EXISTING TELECOMMUNICATION DUCT (HIGH/LOW VOLTAGE COMMUNICATIONS JUMPS)
  - EXISTING STORMWATER DRAIN
  - EXISTING FOUL SEWER
  - PROPOSED FOUL SEWER
  - SITE BOUNDARY
  - EXISTING RETAINING WALL
  - EXISTING DRILLHOLE WITH STANDPIPE/PIEZOMETER
  - PROPOSED BUILDING SETTLEMENT POINTS/TILMETER
  - PROPOSED RETAINING WALL SETTLEMENT POINTS/TILMETER
  - PROPOSED INCLINOMETER TO BE INSTALLED IN BORED PILE WALL OR PIPE PILE WALL
  - PROPOSED GROUND SETTLEMENT POINTS
  - PROPOSED QUALITY MONITORING POINTS
  - PROPOSED VIBRATION MONITORING POINTS
  - PROPOSED ADDITIONAL DRILLHOLE

Design Consultant  
**HERZOG & DEMEUREON**  
 Conservation Architect

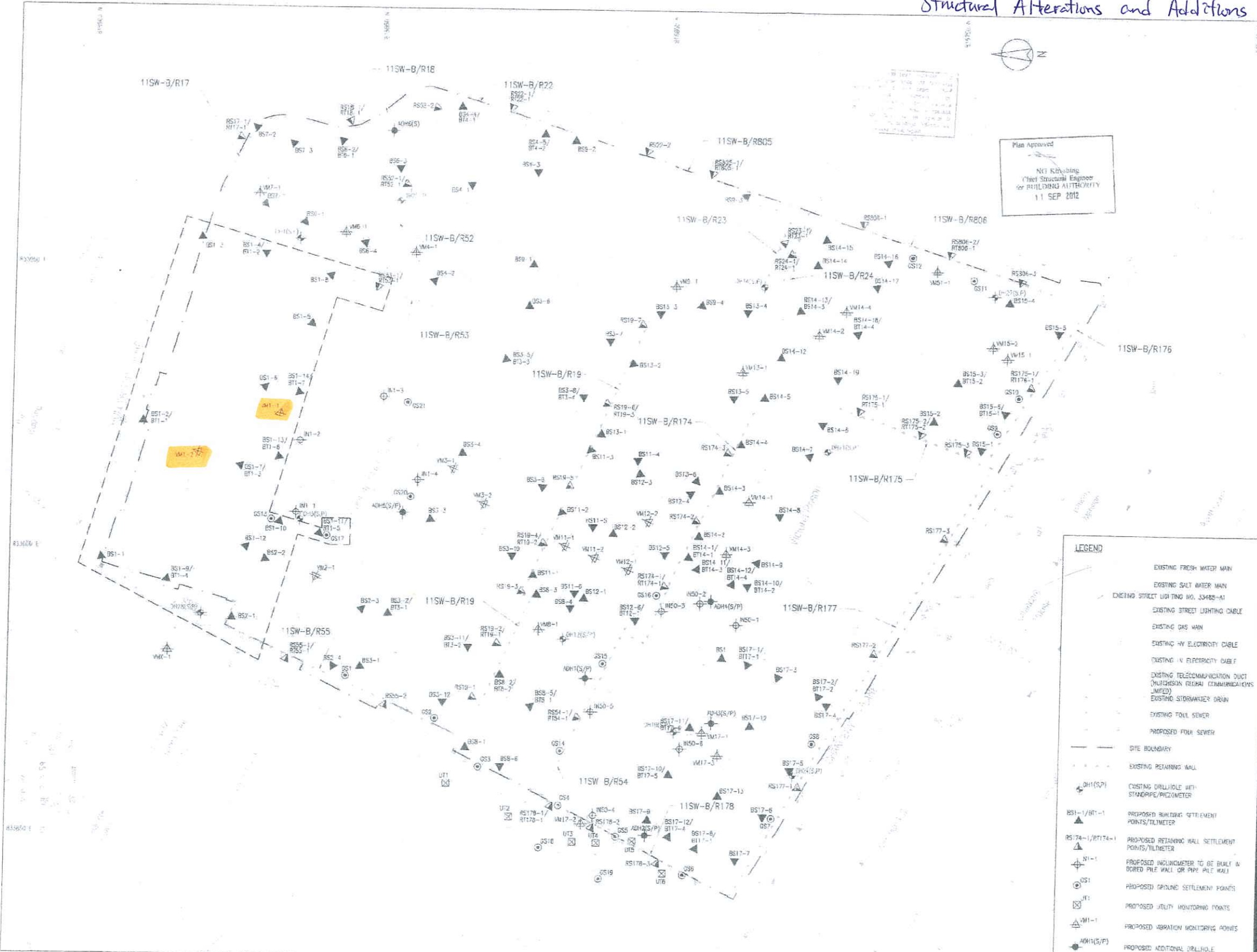
Executive Architect: AP  
**ROCCO**  
 許耀宗

Structural Engineer: RSE  
**ARUP**  
 吳國強

Project Name  
**CENTRAL POLICE STATION  
 CONSERVATION AND REVITALISATION  
 PROJECT**

Drawing Title  
**MONITORING LAYOUT PLAN**

|                    |             |               |
|--------------------|-------------|---------------|
| Scale 1:1000       | Drawn By 繪圖 | Checked By 校核 |
| T. JOOBAI          | K. C. LAI   | AL            |
| Drawing No. 圖號     | Revision 修訂 |               |
| 00-0AP209674-G-C01 | L           |               |





Structural Additions and Alterations at Block 11



Note: This plan has been processed on a computer which uses the computerized processing system as specified in Part 14.19. The user of the software must register the user name and password as specified in the user manual and the program must be used in accordance with the license agreement of the software. The user must ensure that the software is used in accordance with the license agreement of the software.

Revision/Submission 校核/編號

| No. 編號 | Description 說明           | Date 日期 | Approved 審核 |
|--------|--------------------------|---------|-------------|
| -      | BD SUBMISSION (50)       | 12/11   | JS          |
| A      | BD SUBMISSION (01)       | 03/12   | JS          |
| B      | BD SUBMISSION (17)       | 03/12   | JS          |
| C      | BD SUBMISSION RW BATCH 1 | 03/12   | JS          |
| D      | FOR INFORMATION (50)     | 03/12   | JS          |
| E      | BD SUBMISSION (51)       | 05/12   | JS          |
| F      | BD SUBMISSION (04)       | 05/12   | JS          |
| G      | BD SUBMISSION (14)       | 05/12   | JS          |
| H      | BD SUBMISSION (14)       | 05/12   | JS          |
| J      | BD SUBMISSION RW BATCH 2 | 05/12   | JS          |
| K      | BD SUBMISSION (06&07)    | 07/12   | JS          |
| L      | BD SUBMISSION (01)       | 07/12   | JS          |
| M      | BD SUBMISSION (11)       | 07/12   | JS          |

Plan Approved  
**CHIONG Kam-yung Jacky**  
 Chief Structural Engineer  
 for BUILDING AUTHORITY  
 - 3 OCT 2012



**BD SUBMISSION**  
 Drawing Status 製圖狀況

This drawing and the contents herein are the copyright of relevant consultants.  
 本圖紙及其內容的版權歸有關顧問公司所有。  
 No part of the drawing and the design contained herein may be reproduced without the prior written consent of relevant consultants.  
 未經有關顧問公司書面同意，不得複製此圖紙內任何內容。  
 Do not take measurements directly from this drawing.  
 切勿直接從圖紙上量度尺寸。  
 Check and verify all dimensions on site.  
 所有尺寸必須在工地現場核實及量度。  
 Read this drawing in conjunction with the specifications and all other related drawings.  
 此圖紙必須與圖紙說明書及其他相關圖紙一併閱讀。  
 Notify the relevant consultants immediately of any discrepancy found herein.  
 如發現圖紙內有任何錯誤之處，應立即通知有關顧問公司。

**LEGEND**

|  |   |
|--|---|
|  | EXISTING FRESH WATER MAIN   |
|  | EXISTING SALT WATER MAIN  |
|  | EXISTING STREET LIGHTING N.C. 33488-A1                                    |
|  | EXISTING STREET LIGHTING CABLE  |
|  | EXISTING GAS MAIN   |
|  | EXISTING HV ELECTRICITY CABLE   |
|  | EXISTING LV ELECTRICITY CABLE   |
|  | EXISTING TELECOMMUNICATION DUCT (HUTCHISON GLOBAL COMMUNICATIONS LIMITED) |
|  | EXISTING STORMWATER DRAIN   |
|  | EXISTING FOUL SEWER   |
|  | PROPOSED FOUL SEWER   |
|  | SITE BOUNDARY   |
|  | EXISTING RETAINING WALL   |
|  | EXISTING DRILLHOLE WITH STANDPIPE/PIEZOMETER                              |
|  | PROPOSED BUILDING SETTLEMENT POINTS/TILTMETER                             |
|  | PROPOSED RETAINING WALL SETTLEMENT POINTS/TILTMETER                       |
|  | PROPOSED INCLINOMETER TO BE BUILT IN BORED PILE WALL OR PIPE PILE WALL    |
|  | PROPOSED GROUND SETTLEMENT POINTS   |
|  | PROPOSED UTILITY MONITORING POINTS  |
|  | PROPOSED VIBRATION MONITORING POINTS                                      |
|  | PROPOSED ADDITIONAL DRILLHOLE   |

Client 業主  
  
 The Jersey Club CP Limited

Design Consultant  
**HERZOG & DEMEUREN**

Conservation Architect  
  
 Rocco

Executive Architect / AP  
  
 ARUP

Structural Engineer / RSE  
 E & M Engineer  
  
 JRP

Project 項目  
**CENTRAL POLICE STATION  
 CONSERVATION AND REVITALISATION  
 PROJECT**

Drawing Table 圖名  
**MONITORING LAYOUT PLAN**

Scale 比例  
 1:300 @ A1

Drawn 繪圖  
 K.C. Lai

Checked 校對  
 AL

Drawing No. 圖號  
 00-OAP209674-G-001

Revision 校核  
 M

Cost file 00-OAP209674-G-001.dwg





## Vibration Monitoring Record (September)

|           | Block 1 |       | Block 2 | Block 3 |       | Block 4 | Block 6 & 7 |       | Block 9 | Block 11 |        | Block 12 |        | Block 13 | Block 15 |        |
|-----------|---------|-------|---------|---------|-------|---------|-------------|-------|---------|----------|--------|----------|--------|----------|----------|--------|
| Point     | VM1-1   | VM1-2 | VM2-1   | VM3-1   | VM3-2 | VM4-1   | VM6-1       | VM7-1 | VM9-1   | VM11-1   | VM11-2 | VM12-1   | VM12-2 | VM13-1   | VM15-1   | VM15-2 |
| Date      | mm/s    | mm/s  | mm/s    | mm/s    | mm/s  | mm/s    | mm/s        | mm/s  | mm/s    | mm/s     | mm/s   | mm/s     | mm/s   | mm/s     | mm/s     | mm/s   |
| 01-Sep-14 | 0.169   | 0.158 | 0.096   | 0.132   | 0.328 | 0.367   | 0.294       | 0.169 | 0.115   | 0.156    | 0.354  | 0.123    | 0.139  | 0.174    | 0.216    | 0.389  |
| 02-Sep-14 | 0.091   | 0.136 | 0.112   | 0.385   | 0.171 | 0.219   | 0.316       | 0.284 | 0.103   | 0.201    | 0.132  | 0.385    | 0.142  | 0.261    | 0.426    | 0.213  |
| 03-Sep-14 | 0.348   | 0.087 | 0.176   | 0.314   | 0.198 | 0.165   | 0.298       | 0.158 | 0.192   | 0.394    | 0.117  | 0.205    | 0.189  | 0.224    | 0.143    | 0.196  |
| 04-Sep-14 | 0.281   | 0.134 | 0.125   | 0.318   | 0.147 | 0.196   | 0.339       | 0.196 | 0.105   | 0.189    | 0.098  | 0.155    | 0.150  | 0.143    | 0.201    | 0.249  |
| 05-Sep-14 | 0.355   | 0.191 | 0.158   | 0.285   | 0.106 | 0.116   | 0.591       | 0.214 | 0.162   | 0.259    | 0.177  | 0.161    | 0.098  | 0.198    | 0.328    | 0.125  |
| 06-Sep-14 | 0.167   | 0.180 | 0.132   | 0.212   | 0.147 | 0.194   | 0.281       | 0.358 | 0.136   | 0.189    | 0.121  | 0.152    | 0.136  | 0.105    | 0.198    | 0.202  |
| 07-Sep-14 | Sunday  |       |         |         |       |         |             |       |         |          |        |          |        |          |          |        |
| 08-Sep-14 | 0.349   | 0.083 | 0.117   | 0.327   | 0.098 | 0.224   | 0.210       | 0.318 | 0.139   | 0.198    | 0.084  | 0.169    | 0.093  | 0.182    | 0.201    | 0.149  |
| 09-Sep-14 | Holiday |       |         |         |       |         |             |       |         |          |        |          |        |          |          |        |
| 10-Sep-14 | 0.150   | 0.147 | 0.108   | 0.290   | 0.203 | 0.249   | 0.321       | 0.194 | 0.088   | 0.109    | 0.195  | 0.228    | 0.187  | 0.231    | 0.165    | 0.187  |
| 11-Sep-14 | 0.198   | 0.121 | 0.087   | 0.211   | 0.285 | 0.351   | 0.201       | 0.245 | 0.192   | 0.198    | 0.109  | 0.319    | 0.198  | 0.396    | 0.189    | 0.298  |
| 12-Sep-14 | 0.464   | 0.118 | 0.272   | 0.124   | 0.138 | 0.169   | 0.144       | 0.176 | 0.154   | 0.429    | 0.104  | 0.182    | 0.118  | 0.169    | 0.364    | 0.142  |
| 13-Sep-14 | 0.174   | 0.215 | 0.093   | 0.241   | 0.156 | 0.221   | 0.177       | 0.207 | 0.204   | 0.278    | 0.133  | 0.210    | 0.205  | 0.174    | 0.287    | 0.162  |
| 14-Sep-14 | Sunday  |       |         |         |       |         |             |       |         |          |        |          |        |          |          |        |
| 15-Sep-14 | 0.149   | 0.109 | 0.098   | 0.167   | 0.325 | 0.335   | 0.212       | 0.371 | 0.257   | 0.432    | 0.129  | 0.322    | 0.136  | 0.213    | 0.290    | 0.394  |
| 16-Sep-14 | 0.154   | 0.166 | 0.158   | 0.335   | 0.241 | 0.211   | 0.181       | 0.138 | 0.110   | 0.118    | 0.086  | 0.159    | 0.099  | 0.151    | 0.122    | 0.108  |
| 17-Sep-14 | 0.086   | 0.081 | 0.314   | 0.139   | 0.147 | 0.121   | 0.214       | 0.109 | 0.137   | 0.325    | 0.135  | 0.136    | 0.117  | 0.213    | 0.331    | 0.152  |
| 18-Sep-14 | 0.098   | 0.139 | 0.227   | 0.093   | 0.151 | 0.117   | 0.148       | 0.241 | 0.152   | 0.269    | 0.199  | 0.306    | 0.197  | 0.179    | 0.178    | 0.131  |
| 19-Sep-14 | 0.281   | 0.191 | 0.400   | 0.184   | 0.177 | 0.298   | 0.394       | 0.322 | 0.114   | 0.243    | 0.164  | 0.246    | 0.165  | 0.290    | 0.351    | 0.114  |
| 20-Sep-14 | 0.119   | 0.145 | 0.188   | 0.174   | 0.132 | 0.178   | 0.288       | 0.244 | 0.105   | 0.149    | 0.117  | 0.188    | 0.121  | 0.187    | 0.287    | 0.177  |
| 21-Sep-14 | Sunday  |       |         |         |       |         |             |       |         |          |        |          |        |          |          |        |
| 22-Sep-14 | 0.132   | 0.180 | 0.204   | 0.128   | 0.117 | 0.155   | 0.208       | 0.178 | 0.099   | 0.166    | 0.217  | 0.244    | 0.175  | 0.103    | 0.211    | 0.122  |
| 23-Sep-14 | 0.211   | 0.142 | 0.165   | 0.227   | 0.114 | 0.149   | 0.172       | 0.204 | 0.121   | 0.143    | 0.173  | 0.177    | 0.154  | 0.144    | 0.188    | 0.162  |
| 24-Sep-14 | 0.207   | 0.252 | 0.194   | 0.242   | 0.123 | 0.336   | 0.128       | 0.169 | 0.168   | 0.325    | 0.164  | 0.236    | 0.242  | 0.347    | 0.196    | 0.211  |
| 25-Sep-14 | 0.151   | 0.086 | 0.164   | 0.291   | 0.120 | 0.244   | 0.417       | 0.219 | 0.139   | 0.282    | 0.162  | 0.296    | 0.125  | 0.179    | 0.228    | 0.135  |
| 26-Sep-14 | 0.073   | 0.127 | 0.104   | 0.231   | 0.081 | 0.205   | 0.239       | 0.114 | 0.196   | 0.408    | 0.102  | 0.217    | 0.090  | 0.231    | 0.341    | 0.265  |
| 27-Sep-14 | 0.395   | 0.172 | 0.102   | 0.235   | 0.196 | 0.124   | 0.219       | 0.495 | 0.089   | 0.351    | 0.081  | 0.217    | 0.112  | 0.179    | 0.201    | 0.198  |
| 28-Sep-14 | Sunday  |       |         |         |       |         |             |       |         |          |        |          |        |          |          |        |
| 29-Sep-14 | 0.134   | 0.202 | 0.216   | 0.189   | 0.114 | 0.165   | 0.347       | 0.198 | 0.167   | 0.221    | 0.165  | 0.145    | 0.116  | 0.198    | 0.224    | 0.135  |
| 30-Sep-14 | 0.154   | 0.126 | 0.236   | 0.335   | 0.157 | 0.078   | 0.278       | 0.271 | 0.122   | 0.312    | 0.160  | 0.287    | 0.224  | 0.214    | 0.139    | 0.216  |